

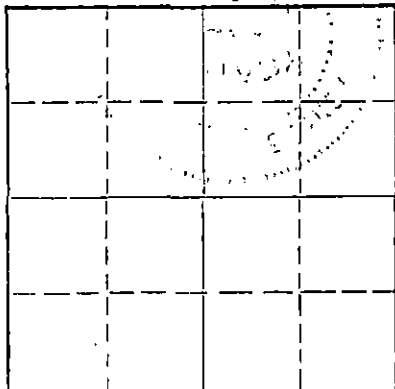
STATE OF KANSAS
STATE CORPORATION COMMISSION

Form CP-4

Give All Information Completely
Make Required Affidavit
Mail or Deliver Report to:
Conservation Division
State Corporation Commission
212 No. Market
Wichita, Kansas

WELL PLUGGING RECORD

NORTH



Locate well correctly on above
Section Plat

Stafford County. Sec. 27 Twp. 21 Rgs. 12 (E) (W)
Location as "NE/CNW/SW" or footage from lines NW NW NW
Lease Owner Meltzer Oil Company
Lease Name Shumway Well No. 1
Office Address Great Bend, Kansas 67530
Character of Well (completed as Oil, Gas or Dry Hole)
Date well completed 19
Application for plugging filed 19
Application for plugging approved 19
Plugging commenced 3/7/69 19
Plugging completed 3/11/69 19
Reason for abandonment of well or producing formation depleted.

If a producing well is abandoned, date of last production 19
Was permission obtained from the Conservation Division or its agents before plugging was commenced? yes

Name of Conservation Agent who supervised plugging of this well Warren
Producing formation Depth to top Bottom Total Depth of Well 3567 Feet
Show depth and thickness of all water, oil and gas formations.

OIL, GAS OR WATER RECORDS


CASING RECORD

FORMATION	CONTENT	FROM	TO	SIZE	PUT IN	PULLED OUT
				8-5/8	337'	none
				5 1/2"	3566'	2340'

Describe in detail the manner in which the well was plugged, indicating where the mud fluid was placed and the method or methods used in introducing it into the hole. If cement or other plugs were used, state the character of same and depth placed, from feet to feet for each plug set.

Checked hole, sanded hole back to 3550' and ran 5 sacks of cement. Shot pipe at 2941', 2441', 2344', worked pipe loose and pulled 74 joints of 5 1/2" casing. Set rock bridge at 240' and ran 25 sacks of cement. Mudded hole to 30' and ran 10 sacks of cement. Talled pipe.

PLUGGING COMPLETE.

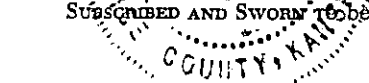


(If additional description is necessary, use BACK of this sheet)
Name of Plugging Contractor KNIGHT CASING PULLING CO., INC.
Address CHASE, KANSAS

STATE OF KANSAS, COUNTY OF Rice, ss.
Noel J. Knight (employee of owner) or (owner or operator) of the above-described well, being first duly sworn, on oath, says: That I have knowledge of the facts, statements, and matters herein contained and the log of the above-described well as filed and that the same are true and correct. So help me God.

(Signature) Noel Knight
Chase, Kansas (Address)

Subscribed and sworn to before me this 12th day of March, 19 69



My commission expires February 15, 1971

Margaret Greelcher
Notary Public.

ADAIR OIL COMPANY
P. O. Box 7011
Wichita, Kansas

15.185.00034.0000

Adair Oil & Lee Phillips Oil
Shumway #1
NW-NW-NW
Sec. 27-21-12W
Stafford County, Kansas
E1. 1848 K. B.

Comm: 10-14-52
Comp: 10-26-52
Contractor: Adair Oil Company
8 5/8 @ 337 w/200 SX
5 1/2 @ 3566 w/100 SX

Figures indicate bottom of formations:

Shale & Lime	2800
Lime	2952
Cherty Lime	2987
Lime	3114
Black Shale	3117
Lime	3146
Shale	3247
Lime	3250
Shale	3261
Lime	3494
Chert	3514
Shale	3564
Sand	3565
Dolomite	3567
T.O.	3567

RECEIVED
STATE CORPORATION COMMISSION
MAR 18 1969
CONSERVATION DIVISION
Wichita, Kansas

Sample Tops:

Heebner	3114	(-1266)
Brown Lime	3247	(-1399)
Lansing	3261	(-1413)
Viola	3494	(-1646)
Arbuckle	3565	(-1717)