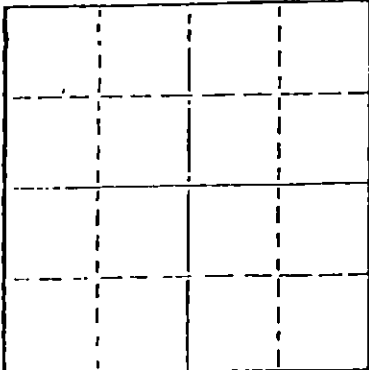


STATE OF KANSAS  
STATE CORPORATION COMMISSION

## WELL PLUGGING RECORD

Give All Information Completely  
Make Required Affidavit  
Mail or Deliver Report to  
Conservation Division  
State Corporation Comm.  
245 North Water  
Wichita, KS 67202



Locate well correctly on above  
Section Plat

McPherson County. Sec. 12 Twp. 21 Rge. 10 E/W  
Location as "NE/CNW $\frac{1}{4}$ SW $\frac{1}{4}$ " or footage from lines  
1320' SW $\frac{1}{4}$  & 1320' well NE $\frac{1}{4}$   
Lease Owner Hoover H. Hecht  
Lease Name Goossen Well No. 1  
Office Address Box 397 Canton, Kansas 67428  
Character of Well (Completed as Oil, Gas or Dry Hole) Gas

Date Well completed Sept 3-78 19  
Application for plugging filed 1-8-79 19  
Application for plugging approved 1-24-79 19  
Plugging commenced 1-24-79 19  
Plugging completed 1-25-79 19  
Reason for abandonment of well or producing formation dry well

If a producing well is abandoned, date of last production 19

Was permission obtained from the Conservation Division or its agents before plugging was commenced? Yes

Name of Conservation Agent who supervised plugging of this well Gilbert Roman  
Producing formation \_\_\_\_\_ Depth to top \_\_\_\_\_ Bottom \_\_\_\_\_ Total Depth of Well 3448  
Show depth and thickness of all water, oil and gas formations.

## OIL, GAS OR WATER RECORDS

## CASING RECORD

FORMATION	CONTENT	FROM	TO	SIZE	PUT IN	PULLED OUT
				4"		2,591.58

Describe in detail the manner in which the well was plugged, indicating where the mud fluid was placed and the method or methods used in introducing it into the hold. If cement or other plugs were used, state the character of same and depth placed, from \_\_\_\_\_ feet to \_\_\_\_\_ feet for each plug set. Sand Back to 3225 - Put 5 sack of cement - Mud hole to 175' - MADE 10' of Rock Bridge. Dump 2.5 sacks of cement. Mud to 44' top with 10 sack of cement. MADE 10' Rock Bridge.

RECEIVED  
STATE CORPORATION COMMISSION

JAN 29 1979 1-29-1979

CONSERVATION DIVISION  
Wichita, Kansas

(If additional description is necessary, use BACK of this sheet)

Name of Plugging Contractor Mark Hurst Casing

STATE OF Kansas COUNTY OF Reno, ss.  
Mark Hurst (employee of owner) or (owner or operator)  
of the above-described well, being first duly sworn on oath, says: That I have knowledge of the facts, statements, and matters herein contained and the log of the above-described well as filed and that the same are true and correct. So help me God.

(Signature) Mark Hurst


2400 N. Main (Address)


SUBSCRIBED AND SWORN TO before me this 27 day of January, 19 79

Michael Olivier

Notary Public.

My commission expires 12-5-82





# Blackstone Drilling, Inc.

Box 435 • 523 West Kansas • Phone (316) 241-1250

McPHERSON, KANSAS 67460

September 5, 1978

COMPANY: HOOVER H. HECHT  
 CONTRACTOR: BLACKSTONE DRILLING, INC.  
 FARM: GOOSSEN #1  
 LOCATION: 1320' SNL & 1320' WEL NE/4 12-21-1W,  
 McPherson County, Kansas  
 COMMENCED: August 25, 1978  
 COMPLETED: September 3, 1978  
 ELEVATION:

0	to	60	Clay
60	to	150	Shale
150	to	615	Shale & Lime
615	to	960	Lime & Shale
960	to	1955	Shale & Lime
1955	to	2975	Lime
2975	to	3220	Mississippi
3220	to	3265	Mississippi Lime
3265	to	3390	Shale & Lime
3390	to	3400	Lime
3400	to	3411	Hunton
3411	to	3445	Maquoketa
		3445	T. D.

RECEIVED  
 STATE CORPORATION COMMISSION

JAN - 5 1979

CONSERVATION DIVISION  
 Wichita, Kansas

Cut 12 $\frac{1}{4}$ " hole to 148' and run 150' of 8 5/8" surface casing, cemented with 100 sacks of cement at 148'. Plug down at 12:00 Noon, September 25, 1978. Cut 7 7/8" hole to 3448'. Run 3448' of 5 $\frac{1}{2}$ " casing, cemented 1 foot off bottom at 3444 with 25 sacks of cement. Plug down at 12:30 A. M., September 3, 1978.

TOPS: LANSING - 2344'    MISSISSIPPI - 2975'    KINDERHOOK - 3265'    HUNTON - 3400'  
 MAQUOKETA - 3411'

Measurements taken from K. B.

## CERTIFICATE

I, P. E. Plouffe, President of Blackstone Drilling, Inc. do hereby certify that the above and foregoing is a true and correct copy of log on your Goossen #1, located on the 1320' SNL & 1320' WEL NE/4 Section 12-21-1W, McPherson County, Kansas as reflected by the files of Blackstone Drilling, Inc.

*P. E. Plouffe*  
 P. E. Plouffe, President

Subscribed and sworn to before me a Notary Public in and for McPherson County, Kansas this 5th day of September, 1978.

*Johnnie L. Schmidt*  
 Johnnie L. Schmidt - Notary Public

