

JAN 2 1968

Form CP-4

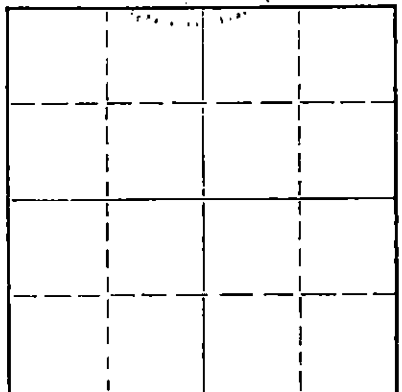
STATE OF KANSAS
STATE CORPORATION COMMISSION

Give All Information Completely
Make Required Affidavit
Mail or Deliver Report to:
Conservation Division
State Corporation Commission
212 No. Market
Wichita, Kansas

WELL PLUGGING RECORD

Kearny - Kansas County. Sec. 20 Twp. 21S Rge. (E) 35 (W)
Location as "NE/CNW/SW" or footage from lines 1980' FSL & 660' FWL
Lease Owner Phillips Petroleum Company
Lease Name SPECHT "B" Well No. 1-A
Office Address Box 358 - Borger, Texas
Character of Well (completed as Oil, Gas or Dry Hole) Dry Hole
Date well completed 12-22 1967
Application for plugging filed 12-22 1967
Application for plugging approved 12-22 1967
Plugging commenced 12-22 1967
Plugging completed 12-22 1967
Reason for abandonment of well or producing formation Dry Hole

NORTH



Locate well correctly on above
Section Plat

If a producing well is abandoned, date of last production 19
Was permission obtained from the Conservation Division or its agents before plugging was commenced? yes

Name of Conservation Agent who supervised plugging of this well z Edgar J. Eves
Producing formation Depth to top Bottom Total Depth of Well 4700' Feet
Show depth and thickness of all water, oil and gas formations.

OIL, GAS OR WATER RECORDS

CASING RECORD

FORMATION	CONTENT	FROM	TO	SIZE	PUT IN	PULLED OUT

Describe in detail the manner in which the well was plugged, indicating where the mud fluid was placed and the method or methods used in introducing it into the hole. If cement or other plugs were used, state the character of same and depth placed, from feet to feet for each plug set.

Spotted 40 Sacks Plug @ 700'
Spotted 20 Sacks Plug @ 50'


(If additional description is necessary, use BACK of this sheet)

Name of Plugging Contractor MUREIN DRILLING COMPANY
Address 617 UNION CENTER - WICHITA, KANSAS 67202

STATE OF KANSAS, COUNTY OF SEDGWICK, ss.
James R. Daniels (employee of owner) or (owner or operator) of the above-described well, being first duly sworn on oath, says: That I have knowledge of the facts, statements, and matters herein contained and the log of the above-described well as filed and that the same are true and correct. So help me God.

(Signature) MUREIN DRILLING COMPANY

James R. Daniels (Address)
December 29th, 1967
Sandra S. Holzman
Notary Public.



SUBSCRIBED AND SWORN to before me this 29th day of December, 1967
My commission expires March 4, 1968

WELL LOG

15.093.20008.0000

COMPANY Phillips Petroleum Company

SEC. 20 T. 21S R. 35W
LOC. 1980' FSL & 660' FWL

FARM SPECHT "B" NO. 1-A

RIG. NO. 12


TOTAL DEPTH 4700'

COUNTRY Kearny - Kansas
KANSAS

COMM. 11-16-67 COMP. 12-22-67

SHOT OR TREATED
CONTRACTOR MURFIN DRILLING COMPANY

ISSUED



CASING

20	10
15	8 5/8" @ 1270' w/350 sx
12	6
13	5

ELEVATION

PRODUCTION D & A

FIGURES INDICATE BOTTOM OF FORMATIONS


70	Surface Clay
525	Sand - Shale
940	Clay - Shells & Sand
1260	Shale - Shells
1700	Red Bed - Sand
2180	Shell & Shale Red Bed
2225	Shale
2248	Anhydrite
2357	Shale - Red Bed
2665	Shale & Lime
2940	Lime & Shale
3245	Shale - Lime
3300	Lime
3610	Lime - Shale
3745	Lime w/Chalk
4047	Shale - Lime
4700	Lime

JAN 2 1968

State of KANSAS }
 County of SEDGWICK } ss:

I, James R. Daniels of the MURFIN DRILLING Company

upon oath that the above and foregoing is a true and correct copy of the log of the SPECHT "B" #1 A well.



James R. Daniels
 James R. Daniels
 December 19 67

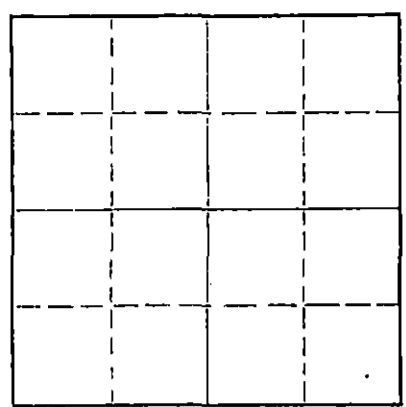
Subscribed and sworn to before me this 29th day of

March 4, 1968

Sandra L. Holzman
 NOTARY PUBLIC
 SANDRA STOLZNIAN

STATE OF KANSAS
STATE CORPORATION COMMISSION
Give All Information Completely
Make Required Affidavit
Mail or Deliver Report to:
Conservation Division
State Corporation Commission
211 No. Broadway
Wichita, Kansas

WELL PLUGGING RECORD



Kearny County, Sec. 20 Twp. 21S Rge. 35 (E) W (W)
Location as "NE/CNW/SW" or footage from lines 1880' FSL and 660' FWL
Lease Owner Phillips Petroleum Company
Lease Name Specht "B" Well No. 1-A
Office Address Box 358, Borger, Texas 79007
Character of Well (completed as Oil, Gas or Dry Hole) Dry Hole
Date well completed 12 - 20 1967
Application for plugging filed * 19
Application for plugging approved 12 - 20 1967
Plugging commenced 12 - 21 1967
Plugging completed 12 - 21 1967
Reason for abandonment of well or producing formation Dry Hole

If a producing well is abandoned, date of last production - 19
Was permission obtained from the Conservation Division or its agents before plugging was commenced? Yes

Name of Conservation Agent who supervised plugging of this well Edgar J. Eves, Sublette, Kansas
Producing formation None Depth to top - Bottom - Total Depth of Well 4700 Feet
Show depth and thickness of all water, oil and gas formations.

OIL, GAS OR WATER RECORDS				CASING RECORD		
FORMATION	CONTENT	FROM	TO	SIZE	PUT IN	PULLED OUT
No oil or gas producing	formation			8 5/8	1271	3
					None	

Describe in detail the manner in which the well was plugged, indicating where the mud fluid was placed and the method or methods used in introducing it into the hole. If cement or other plugs were used, state the character of same and depth placed, from feet to feet for each plug set.
Spotted 40 Sxs. Cmt. 610 - 700'. Cut 8 5/8" Csg. off 3' below ground. Spotted 20 Sxs. Cmt. 0 - 50'. Welded plate on casing.

RECEIVED
STATE CORPORATION COMMISSION
JAN - 5 - 1968
CONSERVATION DIVISION
Wichita, Kansas

(If additional description is necessary, use BACK of this sheet)

Name of Plugging Contractor Halliburton Co.
Address Liberal, Kansas.

STATE OF Texas, COUNTY OF Hutchinson, ss.
G. W. Cone (employee of owner) or (owner/operator) of the above-described well, being first duly sworn on oath, says: That I have knowledge of the facts, statements, and matters herein contained and the log of the above-described well as filed and that the same are true and correct. So help me God.

(Signature) G. W. Cone
Box 358, Borger, Texas 79007
(Address)

SUBSCRIBED AND SWORN TO before me this 3rd day of January, 19 68

My commission expires June 1, 1969
Grace Cooper Notary Public.

* Notified Mr. Edgar J. Eves office on 12 - 20 - 67.