

STATE OF KANSAS  
STATE CORPORATION COMMISSION

WELL PLUGGING RECORD

Give All Information Completely  
Make Required Affidavit  
Mail or Deliver Report to  
Conservation Division  
State Corporation Comm.  
245 North Water  
Wichita, KS 67202

Kearney County. Sec. 29 Twp. 21S Rge. 35W E/W  
Location as "NE/CNW $\frac{1}{4}$ SW $\frac{1}{4}$ " or footage from lines \_\_\_\_\_

SW SE  
Lease Owner Zorger Petroleum Company  
Lease Name GUM #2 Well No. #2

Office Address 1010 Douglas Bldg., 104 S. Broadway, Wichita, KS  
Character of Well (Completed as Oil, Gas or Dry Hole) 67202

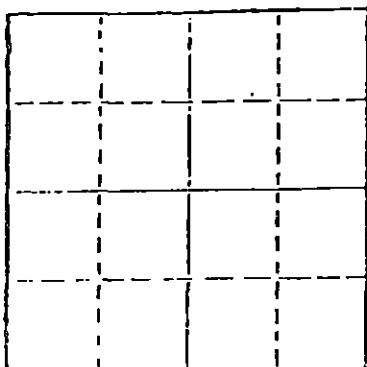
Dry Hole  
Date Well completed May 22 1981  
Application for plugging filed May 22 1981  
Application for plugging approved May 22 1981  
Plugging commenced May 22 1981  
Plugging completed May 22 1981

Reason for abandonment of well or producing formation  
No commercial quantity of oil or gas encountered.

If a producing well is abandoned, date of last production  
19

Was permission obtained from the Conservation Division or  
its agents before plugging was commenced? yes

Name of Conservation Agent who supervised plugging of this well Gilbert Balthazar  
Producing formation \_\_\_\_\_ Depth to top \_\_\_\_\_ Bottom \_\_\_\_\_ Total Depth of Well 4682'  
Show depth and thickness of all water, oil and gas formations.



Locate well correctly on above  
Section Plot

OIL, GAS OR WATER RECORDS

CASING RECORD

FORMATION	CONTENT	FROM	TO	SIZE	PUT IN	PULLED OUT

Describe in detail the manner in which the well was plugged, indicating where the mud fluid  
was placed and the method or methods used in introducing it into the hold. If cement or other  
plugs were used, state the character of same and depth placed, from \_\_\_\_\_ feet to  
\_\_\_\_\_ feet for each plug set.

T.D. @ 4682'  
Set 1st Plug @ 900' with 60 sx.  
Set 2nd Plug @ 460' with 30 sx.  
Set 3rd Plug @ 40' Solid Bridge with 10 sacks, 5 sx. in rathole, 5 sx. in mousehole.  
50-50 posmix, 6% gel.  
Plug down @ 9:15 a.m., 5/22/83.  
State Plugger - Gilbert Balthazar.

RECEIVED  
STATE CORPORATION COMMISSION

(If additional description is necessary, use BACK of this sheet)  
Name of Plugging Contractor Abercrombie Drilling, Inc. JUN - 8 1981


STATE OF Kansas COUNTY OF Sedgwick CONSERVATION DIVISION  
Wichita, Kansas  
Jack L. Partridge, Vice President (employee of owner) or (owner or operator)  
of the above-described well, being first duly sworn on oath, says: That I have knowledge of  
the facts, statements, and matters herein contained and the log of the above-described well  
as filed and that the same are true and correct. So help me God.

(Signature) Jack L. Partridge  
801 Union Center, Wichita, KS 67202  
(Address)

SUBSCRIBED AND SWORN TO before me this 4th day of June, 1981

Suzanne M. Hofer  
Suzanne M. Hofer Notary Public.

My commission expires 2/4/85



CONTRACTOR'S WELL LOG

OPERATOR: Zonger Petroleum Company  
 CONTRACTOR: Abercrombie Drilling, Inc.  
 WELL NAME: GUM #2  
 LOCATION: SW SE, Section 29-21S-35W  
 Kearney County, Kansas  
 SPUD DATE: 5/13/81  
 COMPLETION DATE: 5/22/81

0	1950	Sand & Shale
1950	2173	Shale
2173	2188	Anhydrite
2188	2669	Shale
2669	2747	Sand & Shale
2747	2923	Shale
2923	3148	Sand & Shale
3148	3733	Shale
3733	4437	Shale & Lime
4437	4540	Lime & Shale
4540	4682	Shale & Lime
	4682	Rotary Total Depth

Spud hole @ 8:15 p.m., 5/13/81. Drilled 452' of a 12 3/4" hole. Ran 11 joints of 8 5/8" - 20# casing (tally 445.01) Set @ 449' K.B. Cemented with 325 sx. of common 2% gel, 3% c.c., 1/4# Celoflake per sack, pumped the plug to 434' K.B. Cement did circulate. Plug down @ 7:30 a.m., 5/14/81.

T.D. @ 4682'. Set 1st Plug @ 900' with 60 sacks, Set 2nd Plug @ 460' with 30 sacks, Set 3rd Plug @ 40' Solid Bridge with 10 sacks; 5 sacks in rathole, 5 sacks in mousehole, 50-50 posmix, 6% gel. Plug down @ 9:15 a.m., 5/22/81. State Plugger - Gilbert Balthazar.

SAMPLE TOPS:

Anhydrite 2173'  
 B/Anhydrite 2188'

STATE OF KANSAS )  
 ) SS  
 COUNTY OF SEDGWICK )

Jack L. Partridge, Vice President of Abercrombie Drilling, Inc., does hereby state that the above and foregoing is a true and correct copy of the log of the GUM #2, SW SE 1/4 Sec 29-21S-35W, Kearney County, Kansas.


RECEIVED  
 STATE CORPORATION COMMISSION

ABERCROMBIE DRILLING, INC. JUN 8 1981

CONSERVATION DIVISION  
 Wichita, Kansas

BY: Jack L. Partridge  
 Jack L. Partridge, Vice President

Subscribed and sworn to before me, a Notary Public, in and for the aforesaid county and state as of this 4th day of June, 1981.



Suzanne M. Hofer  
 Suzanne M. Hofer, Notary Public