

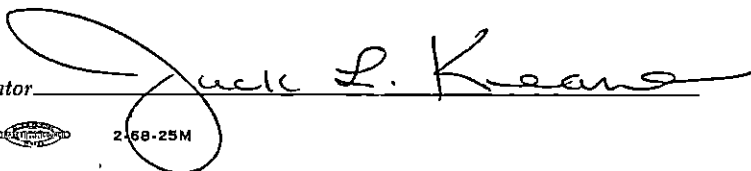
15-009-20,290-00-00


TO BE FILED WITH THE STATE CORPORATION COMMISSION PRIOR TO COMMENCEMENT OF WELL

1. Operator KATHOL PETROLEUM, INC. Address 900 Sutton Place
2. Lease name Schultz Well No. 1 County Barton
3. Well Location NW NE SE Sec. 4 Township 16S Range 13W
4. Well to be drilled 990 ft. from nearest lease line.
5. Drilling Contractor Kathol Petroleum, Inc. Address Same
6. Type of equipment: Rotary Cable Tool Approx. date operation to begin October 18 1968
7. Well to be drilled for Oil Gas Disposal Input Estimated Total Depth of Well 3400 ft.
8. Depth of deepest fresh water well within one mile of location _____ ft. If none exists, write NONE NONE
9. Ground elevation at location is approx. _____ ft. higher or _____ ft. lower than ground elevation at water well.
10. Depth of the deepest municipal water well within three miles of location _____ ft. If none exists, write NONE None
11. Operator states that he will set surface pipe at least 25 ft. below all Tertiary or unconsolidated deposits and, taking into consideration differences in ground elevations, that the minimum depth necessary, to the best of his knowledge and belief, to protect all fresh water zones is 300 ft. and operator agrees to set surface pipe at this location to a depth of not less than 300 ft. Alternate 1 Alternate 2 .

REMARKS:

Signature of Operator





**State Corporation Commission of Kansas
Conservation Division
500 Insurance Building
212 North Market
Wichita, Kansas 67202**

**RECEIVED
STATE CORPORATION COMMISSION
OCT 18 1968
CONSERVATION DIVISION
Wichita, Kansas**

(IF PREFERRED, MAIL IN ENVELOPE)

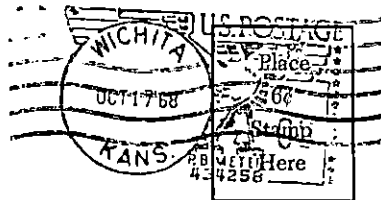
TO BE FILED WITH THE STATE CORPORATION COMMISSION PRIOR TO COMMENCEMENT OF WELL

1. Operator KATHOL PETROLEUM, INC. Address 900 Sutton Place
2. Lease name Schultz Well No. 1 County Barton
3. Well Location NW NE SW Sec. 4 Township 16S Range 13W
4. Well to be drilled _____ ft. from nearest lease line.
5. Drilling Contractor KATHOL PETROLEUM, INC. Address SAME
6. Type of equipment: Rotary Cable Tool Approx. date operation to begin Oct 12 1968.
7. Well to be drilled for Oil Gas Disposal Input Estimated Total Depth of Well 3400 ft.
8. Depth of deepest fresh water well within one mile of location _____ ft. If none exists, write NONE _____.
9. Ground elevation at location is approx. _____ ft. higher or _____ ft. lower than ground elevation at water well.
10. Depth of the deepest municipal water well within three miles of location _____ ft. If none exists, write NONE _____.
11. Operator states that he will set surface pipe at least 25 ft. below all Tertiary or unconsolidated deposits and, taking into consideration differences in ground elevations, that the minimum depth necessary, to the best of his knowledge and belief, to protect all fresh water zones is _____ ft. and operator agrees to set surface pipe at this location to a depth of not less than _____ ft. Alternate 1 Alternate 2 .

REMARKS:

Signature of Operator

Jack E. Keena



State Corporation Commission of Kansas
Conservation Division
500 Insurance Building
212 North Market
Wichita, Kansas 67202

RECEIVED
STATE CORPORATION COMMISSION
OCT 18 1968
CONSERVATION DIVISION
Wichita, Kansas

(IF PREFERRED, MAIL IN ENVELOPE)