

WELL PLUGGING RECORD

STATE OF KANSAS
STATE CORPORATION COMMISSION

Give All Information Completely
Make Required Affidavit
Mail or Deliver Report to:
Conservation Division
State Corporation Commission
800 Blitting Building
Wichita, Kansas

FORMATION PLUGGING RECORD

Strike out upper line
when reporting plugging
off formations.

STAFFORD County. Sec. 11 Twp. 21 Rge. 13 (W)

Location as "NE 1/4 NW 1/4 SW 1/4" or footage from lines. SW NW NW

Lease Owner. GRAHAM-MESSMAN-RINEHART OIL COMPANY

Lease Name. SIPES Well No. 1

Office Address. 204 North Market Street Wichita, Kansas

Character of Well (completed as Oil, Gas or Dry Hole). DRY

Date well completed. October 15 1950

Application for plugging filed. November 2 19"

Application for plugging approved. October 17 19"

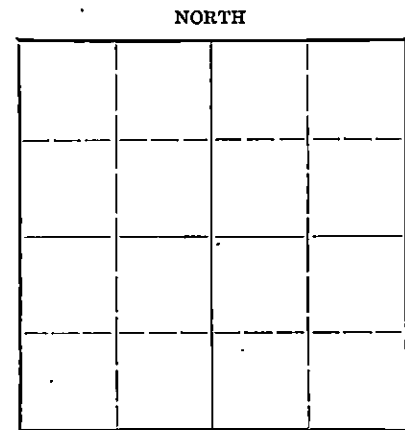
Plugging commenced. October 15 19"

Plugging completed. October 15 19"

Reason for abandonment of well or producing formation. DRY

If a producing well is abandoned, date of last production. 19

Was permission obtained from the Conservation Division or its agents before plugging was commenced? YES



Locate well correctly on above Section Plat

Name of Conservation Agent who supervised plugging of this well. C. D. Stough

Producing formation. Depth to top. Bottom. Total Depth of Well. Feet

Show depth and thickness of all water, oil and gas formations.

OIL, GAS OR WATER RECORDS

CASING RECORD

Formation	Content	From	To	Size	Put In	Pulled Out
				8-5/8"	200	none

Describe in detail the manner in which the well was plugged, indicating where the mud fluid was placed and the method or methods used in introducing it into the hold. If cement or other plugs were used, state the character of same and depth placed, from feet to feet for each plug set.

Heavy Rotary Mud—
Plug and 5 sacks cement
at 200' thru surface casing.
Mud to 30' set plug and
10 sack cement to surface

RECEIVED
STATE CORPORATION COMMISSION
NOV - 4 1950
CONSERVATION DIVISION
Wichita, Kansas

(If additional description is necessary, use BACK of this sheet)

Correspondence regarding this well should be addressed to. GRAHAM-MESSMAN-RINEHART OIL COMPANY
Address. 204 North Market Street, Wichita 2, Kansas

STATE OF KANSAS, COUNTY OF SEDGWICK, ss.
J. A. GILLILAND (employee of owner) of the above-described well,

being first duly sworn on oath, says: That I have knowledge of the facts, statements, and matters herein contained and the log of the above-described well as filed and that the same are true and correct. So help me God.

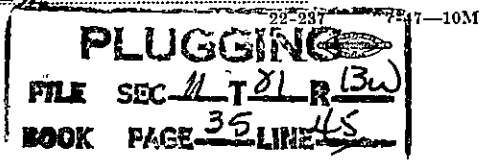
(Signature) [Signature]

G-M-R Oil Co. 204 N. Mkt. Wichita 2, Ks.
(Address)

SUBSCRIBED AND SWORN to before me this 2nd day of November, 1950.

Geraldine F. Ward
Notary Public.

My commission expires 9-13-51



557.310000

15.185.12250.0000

WELL RECORD

SIPES #1

Location: SW NW NW
Sec. 11-21S-13W
Stafford County, Kansas

Commenced: October 4, 1950
Completed: October 15, 1950

Operator: Graham-Messman-Rinehart Oil Co.
204 North Market Street
Wichita 2, Kansas

Elevation: 1870 D. F.
Production: D & A

Casing Record: 200 feet of 8"

Contractor: Graham-Messman-Rinehart Oil Co.
204 North Market St.
Wichita 2, Kansas

LOG

(Figures in indicate bottom of formation)

Sand & clay	100
Shale & Sand	200
Shale & shells	708
Anhydrite	735
Shale	1130
Shale & salt	1535
Shale	1555
Line & shale	2100
Shale & shells	2703
Shale & lime	2940
Lime	3028
Lime & shale	3145
Shale & lime	3295
Line & shale	3315
Lime	3523
Conglomerate	3557
Shale	3600
Total Rotary Depth	3600

TOPS

Brn. Ls.	3273
Lansing	3289
Conglomerate	3513
TD	3600 Dr.
TD	3596 Schlumberger

The undersigned, Graham-Messman-Rinehart Oil Company, hereby certifies that the above log is a true and correct log of the formation encountered in drilling the above well as reflected by the Daily Drilling Reports.

GRAHAM-MESSMAN-RINEHART OIL COMPANY

BY: J. A. Gilliland
J. A. Gilliland

Subscribed and sworn to before me this 25th day of October, 1950.

Geraldine F. Ward
Notary Public
My commission expires: 9-13-54

cc: Kansas Well Log Bureau

RECEIVED
STATE CORPORATION COMMISSION
NOV 6 1950
CONSERVATION DIVISION
Wichita, Kansas

PLUGGING
FILE SEC-11T 21 R(13W)
BOOK PAGE 35 LINE 45

KANSAS WELL LOG BUREAU --- KANSAS GEOLOGICAL SOCIETY
508 EAST MURDOCK - WICHITA, KANSAS

COPY

COMPANY GRAHAM-MESSMAN-RINEHART OIL CO.

SEC. 11 T. 21 R. 13W

FARM Sipes

NO. 1

LOC. SW ~~4~~ NW

TOTAL DEPTH 3600

COUNTY Stafford

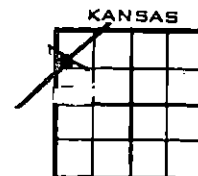
COMM. 10-4-50

COMP. 10-15-50

SHOT OR TREATED

CONTRACTOR Graham-Messman-Rinehart Oil Co.

ISSUED 11-4-50



CASING

8" 200'

ELEVATION 1870 DF

PRODUCTION Dry

FIGURES INDICATE BOTTOM OF FORMATIONS

sand & clay	100
shale & sand	200
shale & shells	708
Anhydrite	735
shale	1130
shale & salt	1535
shale	1555
lime & shale	2100
shale & shells	2703
shale & lime	2940
lime	3028
lime & shale	3315
lime	3523
Conglomerate	3557
shale	3600
Total depth	

Tops:	
Brown Ls.	3273
Lansing	3289
Conglomerate	3513
TD	3600 Dr.
TD	3596 Schlumberger

RECEIVED
STATE CORPORATION COMMISSION

MAY 20 1963

CONSERVATION DIVISION
Wichita, Kansas