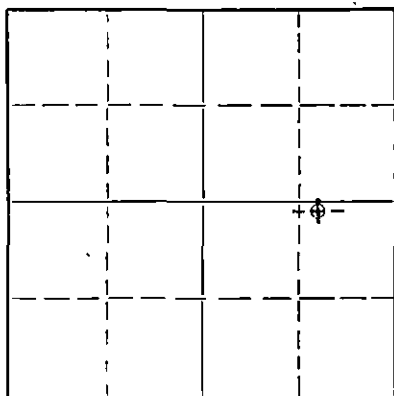


WELL PLUGGING RECORD

Give All Information Completely
Make Required Affidavit
Mail or Deliver Report to:
Conservation Division
State Corporation Commission
800 Bitting Building
Wichita, Kansas

NORTH



Locate well correctly on above
Section Plat

Stafford County, Sec. 36 Twp. 21 Rge. 13 (E) W (W)
Location as "NE/CNW/SW" or footage from lines NW NE SE
Lease Owner Nadel and Gussman
Lease Name Fischer F Well No. 1
Office Address Box 309, Tulsa, Oklahoma
Character of Well (completed as Oil, Gas or Dry Hole) Dry
Date well completed 5-4-1953
Application for plugging filed 5-4-1953
Application for plugging approved 5-4-1953
Plugging commenced 5-4-1953
Plugging completed 5-4-1953
Reason for abandonment of well or producing formation Dry

If a producing well is abandoned, date of last production _____ 19____
Was permission obtained from the Conservation Division or its agents before plugging was commenced? Yes

Name of Conservation Agent who supervised plugging of this well C. D. Stough
Producing formation _____ Depth to top _____ Bottom _____ Total Depth of Well 3705 Feet
Show depth and thickness of all water, oil and gas formations.


OIL, GAS OR WATER RECORDS

CASING RECORD

FORMATION	CONTENT	FROM	TO	SIZE	PUT IN	PULLED OUT
				10'	303	0

Describe in detail the manner in which the well was plugged, indicating where the mud fluid was placed and the method or methods used in introducing it into the hole. If cement or other plugs were used, state the character of same and depth placed, from _____ feet to _____ feet for each plug set.

Set Bottom Plug at 250' and cemented with 20 sacks cement, set top plug at 20' and cemented with 10 sacks cement.




(If additional description is necessary, use BACK of this sheet)
Name of Plugging Contractor Reserve Drilling Company, Inc.
Address 703 Union National Bank Building, Wichita 2, Kansas

STATE OF KANSAS, COUNTY OF SEDGWICK, ss.
L. C. Hay (employee of owner) ~~owner or operator~~ of the above-described well, being first duly sworn on oath, says: That I have knowledge of the facts, statements, and matters herein contained and the log of the above-described well as filed and that the same are true and correct. So help me God.

(Signature) L. C. Hay
Wichita, Kansas
(Address)

SUBSCRIBED AND SWORN TO before me this 8th day of May 1953
Rola Bary Notary Public.

My commission expires Nov. 3, 1956



WELL-LOG

15.185.11648.0000

Nadel and Gussman

Fischer # 1

NW NE SE 36-21-13W
Stafford County, Kansas

Comm: 4-21-53

Comp: 5-4-53

Casing: 8-5/8" 308' w/200 Sax

Formations

Depth

Sand	255
Shells and Red Bed	308
Red Rock	370
Red bed and sand	685
Anhydrite	720
Shale and shells	1550
Broken lime	1750
Lime	1820
Lime and Shale	3205
Shale	3306
Lime	3540
Lime and Shale	3587
Lime and Cong	3624
Conglomerate and chert	3658
Conglomerate	3680
Arbuckle	3682
Lime	3705

Geological Tops

Heebner Shale	3176
Brown Lime	3306
Lansing-Kansas City	3322
Conglomerate	3582
Simpson Shale	3667
Arbuckle	3677

STATE OF KANSAS)
) SS:
 COUNTY OF SEDGWICK)

L. C. Hay, of lawful age, deposes and states that the above formations and depths are correct as shown by the daily drilling log of the Fischer #1 in the NW NE SE 36-21-13W, Stafford County, Kansas.

L. C. Hay

Subscribed and sworn to before me this 8th day of May, 1953.

Walter Bush

My commission expires Nov. 3, 1956

Notary Public

1953
 REGISTRATION DIVISION
 Wichita, Kansas

PLUGGING
 FILE NO. 36-21-13W
 BOOK PAGE 99-LETS-12