

# WELL PLUGGING RECORD

STATE OF KANSAS  
STATE CORPORATION COMMISSION

Give All Information Completely  
Make Required Affidavit  
Mail or Deliver Report to:  
Conservation Division  
State Corporation Commission  
809 Biting Building  
Wichita, Kansas

OR

## FORMATION PLUGGING RECORD

Strike out upper line  
when reporting plug-  
ging off formations.

Stafford County. Sec. 36 Twp. 21 Rge. ~~13~~ 13 (W)

Location as "NE $\frac{1}{4}$ NW $\frac{1}{4}$ SW $\frac{1}{4}$ " or footage from lines SE SE SW

Lease Owner PICKRELL DRILLING COMPANY, INC., et al

Lease Name Fischer Well No. 1

Office Address 705 Fourth Nat'l Bank Bldg., Wichita 2, Kansas

Character of Well (completed as Oil, Gas or Dry Hole) Dry Hole.

Date well completed 3/24 19 49

Application for plugging filed 3/25 19 49

Application for plugging approved 3/29 19 49

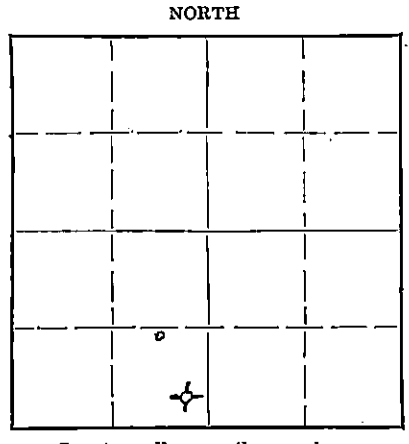
Plugging commenced 4/13 19 49

Plugging completed 4/22 19 49

Reason for abandonment of well or producing formation Dry Hole.

If a producing well is abandoned, date of last production 19

Was permission obtained from the Conservation Division or its agents before plugging was commenced? Yes.



Locate well correctly on above Section Plat

Name of Conservation Agent who supervised plugging of this well C. D. Stough

Producing formation Arbuckle Depth to top 3684 Bottom Total Depth of Well 3719 Feet

Show depth and thickness of all water, oil and gas formations.

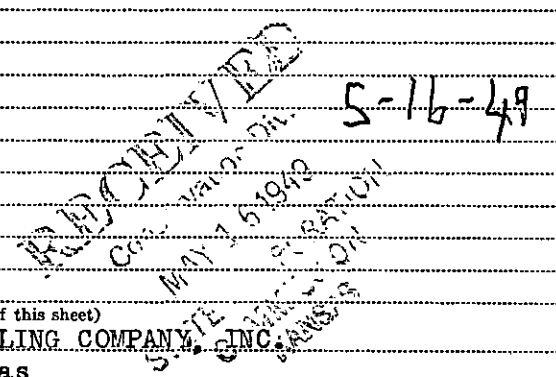
### OIL, GAS OR WATER RECORDS

### CASING RECORD

| Formation | Content | From | To | Size   | Put In | Pulled Out |
|-----------|---------|------|----|--------|--------|------------|
|           |         |      |    | 8-5/8" | 290'   | None       |
|           |         |      |    | 5-1/2" | 3685'  | 2842'      |
|           |         |      |    |        |        |            |
|           |         |      |    |        |        |            |
|           |         |      |    |        |        |            |
|           |         |      |    |        |        |            |
|           |         |      |    |        |        |            |
|           |         |      |    |        |        |            |
|           |         |      |    |        |        |            |

Describe in detail the manner in which the well was plugged, indicating where the mud fluid was placed and the method or methods used in introducing it into the hole. If cement or other plugs were used, state the character of same and depth placed, from feet to feet for each plug set.

Filled hole from 3719' to 3680' with crushed rock. Dumped 5 sacks cement with bailer. Shot 5-1/2" off @ 2842'. Pulled pipe. Filled hole with heavy mud from 2842' to 290'. Set permanent rock bridge. Dumped 15 sacks cement. Filled hole 220' to 35' with heavy mud. Mixed 10 sacks cement for cap on well.



(If additional description is necessary, use BACK of this sheet)

Correspondence regarding this well should be addressed to PICKRELL DRILLING COMPANY, INC.  
Address 705 Fourth National Bank Bldg., Wichita 2, Kansas

STATE OF KANSAS, COUNTY OF SEDGWICK, ss.


C. W. SEBITS (employee of owner) or (owner of formation) of the above-described well, being first duly sworn on oath, says: That I have knowledge of the facts, statements, and matters herein contained and the log of the above-described well as filed and that the same are true and correct. So help me God.

(Signature) *C. W. Sebits*  
705 Fourth National Bank Bldg.  
Wichita 2, Kansas (Address)

SUBSCRIBED AND SWORN to before me this 16th day of May, 19 49

*Ethel Zimmerman*  
Notary Public.

My commission expires January 28, 1953.



## FISCHER ESTATE #1

Location: SE SE SW 36-21S-13W  
Stafford County, Ks.

Commenced: 2/28/49  
Completed: 3/24/49  
Production: D & A

Operator: Pickrell Drilling Co. Inc. et al  
Wichita, Kansas.

Contractor: Pickrell Drilling Co. Inc.  
Wichita, Kansas.

Casing Record: 14 jts. - 290' of New 8 5/8" Smls. cemented wf 200 sax.

114 jts. - 3685' of New 5 1/2" Smls. Casing cemented wf 100 sax.

Geological Data: Top Heebner 3176', Brown Lime 3306', Lans.K.C. 3325', Viola 3589'  
Top Simp. 3628', Top Arbuckle 3684' All Measurements top Rotary Bushing.

## L O G

(Figures indicate bottom of formation)

|                           |      |                        |
|---------------------------|------|------------------------|
| Sand                      | 230  |                        |
| Red Rock, Shale           | 290  |                        |
| Red Rock                  | 775  |                        |
| Anhydrite                 | 800  |                        |
| Shale, Shells             | 1190 |                        |
| Salt, Shale<br>and Shells | 1440 |                        |
| Lime & Shale              | 1720 | Slope test @ 1500' OK  |
| Lime                      | 2030 | Slope test @ 2000' OK  |
| Shale, Lime               | 2045 |                        |
| Lime, Shale<br>and Chert  | 2160 |                        |
| Shale, Lime               | 2235 |                        |
| Lime                      | 2255 |                        |
| Shale, Lime               | 2315 |                        |
| Shale, Shells             | 2470 |                        |
| Shale, Lime               | 2600 | Slope test @ 2500' OK  |
| Lime                      | 2785 |                        |
| Lime, Shale               | 3120 | Slope & SLM OK @ 3000' |
| Lime                      | 3160 |                        |
| Shale & Lime              | 3320 |                        |
| Lime                      | 3526 | Slope OK @ 3500'       |
| Lime & Chert              | 3560 |                        |
| Lime                      | 3616 |                        |
| Chert                     | 3627 |                        |
| Chert, Lime               | 3649 |                        |
| Shale & Lime              | 3685 |                        |
| Lime                      | 3687 | Rotary TD              |


## Cable Tool Log:

|             |      |                       |
|-------------|------|-----------------------|
| Green Shale | 3690 |                       |
| Sandy Lime  | 3691 | rainbow, faint odor   |
| Gray Lime   | 3695 |                       |
| Lime        | 3704 |                       |
| Shale       | 3711 | hole caving           |
| Lime        | 3717 | ditto                 |
| Shale       | 3719 | ditto T.D. tear down. |

RECEIVED  
MAY 13 1949  
ST. LOUIS DIV.  
CORPORATION  
KANSAS

The Undersigned, Pickrell Drilling Co., Inc. hereby certifies that the above log is a true and correct log of the formation encountered in drilling the above well as reflected by the Daily Drilling Reports.

PICKRELL DRILLING CO., INC.



By C.W. Sebits  
Secretary

STATE OF KANSAS )  
COUNTY OF SEDGWICK) SS

Be it remembered that on this 28th day of March, 1949, before me the undersigned, a notary public, duly commissioned in and for the County and State aforesaid, came C.W. Sebits, Secretary of Pickrell Drilling Co., Inc., a Corporation of the State of Kansas, personally known to me to be such officer, and he duly acknowledged the execution of the above instrument of writing for himself and for said Corporation.

In Witness Whereof, I set my hand and seal on the day and year first above written.

Notary Public