

STATE OF KANSAS  
STATE CORPORATION COMMISSION

## WELL PLUGGING RECORD

**OR**

**Strike out upper line  
when reporting plug-  
ging off formations.**

## FORMATION PLUGGING RECORD

**Give All Information Completely**  
**Make Required Affidavit**  
**Mail or Deliver Report to:**  
**Conservation Division**  
**State Corporation Commission**  
**800 Bittling Building**  
**Wichita, Kansas**

**NORTH**


Locate well correctly on above  
Section Plat

Name of Conservation Agent who supervised plugging of this well.

Producing formation..... Depth to top..... Bottom..... Total Depth of Well..... Feet

Show depth and thickness of all water, oil and gas formations.


## OIL, GAS OR WATER RECORDS

### CASING RECORD

[illegible]

Describe in detail the manner in which the well was plugged, indicating where the mud fluid was placed and the method or methods used in introducing it into the hole. If cement or other plugs were used, state the character of same and depth placed, from.....feet to .....feet for each plug set.

Rotary mud 3594 to 115 Wooden plug 115,  
20 sacks of cement 115. Mud 115 to surface  
Cement plug 20' 10 sacks of cement  
20' to top.



(If additional description is necessary, use BACK of this sheet)

Correspondence regarding this well should be addressed to.....607 Union National Bank Bldg., Wichita, Kansas

STATE OF Kansas COUNTY OF Sedgwick ss

.....(employee of owner) or (owner or operator) of the above-described well,  
being first duly sworn on oath, says: That I have knowledge of the facts, statements, and matters herein contained and the log of the above-  
described well as filed and that the same are true and correct. So help me God. *[Signature]*


(Signature)

.....  
(Address)

SUBSCRIBED AND SWORN to before me this 27 day of May 1948

My commission expires.

Notary Public.



KANSAS WELL LOG BUREAU---KANSAS GEOLOGICAL SOCIETY  
412 UNION NATIONAL BANK BUILDING - WICHITA, KANSAS

COMPANY LEWIS DRILLING CO, etal  
FARM Tyrell NO. 1


SEC. 36 T. 21 R. 10  
LOC. SW SW SW

TOTAL DEPTH 3594  
COMM. 5-7-48

COMP. 5-21-48

COUNTY Rice

SHOT OR TREATED  
CONTRACTOR Lewis Drilling Company  
ISSUED



CASING

20 10  
15% 8 1/4 10 3/4" 117'  
12% 6%  
13% 5 1/4

ELEVATION

PRODUCTION Dry

FIGURES INDICATE BOTTOM OF FORMATIONS


0 -	90	Sand
90 -	117	Shale & Clay
117 -	125	Shale
125 -	520	Red Bed
520 -	560	Lime and Shale
560 -	1160	Shale & Shells
1160 -	1250	Shale
1250 -	1585	Lime & Shale
1585 -	1620	Shale
1620 -	1680	Lime
1680 -	2125	Lime & Shale
2125 -	2190	Lime
2190 -	2630	Lime & Shale
2630 -	2825	Lime
2825 -	2845	Lime & Chert
2845 -	2890	Lime & Shale
2890 -	2975	Lime
2975 -	3261	Lime & Shale
3261 -	3340	Lime
3340 -	3380	Lime & Shale
3380 -	3410	Lime
3410 -	3438	Lime & Shale
3438 -	2490	Chert & Lime
3490 -	3570	Lime and Shale
3570 -	3594	Lime

Geological Tops

Top of Topeka 2602  
Brown Lime 3052  
Lancing 3077  
Viola 3423  
Simpson 3482  
Arbuckle 3545

Shows

3253 to 3259 Streaked  
porosity, faint odor  
Drill Stem Test  
Packer set at 3251  
TD of 3262  
Tool open one hour  
Recovered 30' of drilling mud.




STATE OF KANSAS)  
SS:  
SEDGWICK COUNTY)

H. W. Lewis, Jr., Lewis Drilling Company, of lawful age, being first duly sworn under oath, states that the Lewis Drilling Company was the Contractor engaged for the drilling of the Tyrell No. 1, located in the Southwest Quarter of the Southwest Quarter of the Southwest Quarter of Section 36, Township 21, Range 10, Rice County, Kansas, and that the foregoing log is a true and correct copy of the log of the completed well.

LEWIS DRILLING COMPANY

By H. W. Lewis, Jr.  
H. W. Lewis, Jr.

Subscribed and sworn to before me, a Notary Public, in and for the county and state above mentioned, this twenty-seventh day of May, 1948.



My Commission Expires Aug 19, 1950