

STATE OF KANSAS  
STATE CORPORATION COMMISSION

Form CP-4

Give All Information Completely  
Make Required Affidavit  
Mail or Deliver Report to:  
Conservation Division  
State Corporation Commission  
212 No. Market  
Wichita, Kansas

WELL PLUGGING RECORD

Stafford County, Sec. 4 Twp. 21S Rge. 12 (X) (W)

Location as "NE/CNW/SW" or footage from lines. NE-SW-NW

Lease Owner Providence Energy Corporation & Aspen Drilling Co.

Lease Name Wise Well No. 1

Office Address P. O. Box 783, Great Bend, Kansas 67530

Character of Well (completed as Oil, Gas or Dry Hole) Dry hole

Date well completed March 15 19 75

Application for plugging filed March 15 19 75

Application for plugging approved March 15 19 75

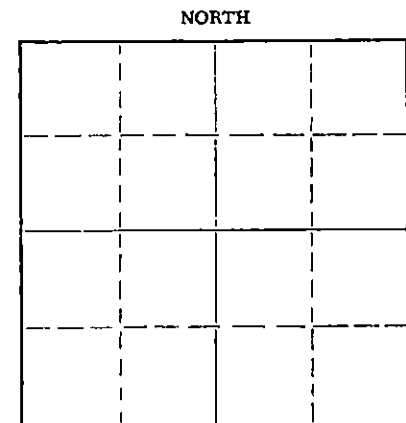
Plugging commenced March 15 19 75

Plugging completed March 15 19 75

Reason for abandonment of well or producing formation

If a producing well is abandoned, date of last production 19

Was permission obtained from the Conservation Division or its agents before plugging was commenced? Yes



Locate well correctly on above Section Plat

Name of Conservation Agent who supervised plugging of this well Mr. Bieberstein

Producing formation Depth to top Bottom Total Depth of Well Feet

Show depth and thickness of all water, oil and gas formations.

OIL, GAS OR WATER RECORDS

CASING RECORD

FORMATION	CONTENT	FROM	TO	SIZE	PUT IN	PULLED OUT
		- 0 -	272	8 5/8"	272'	None

Describe in detail the manner in which the well was plugged, indicating where the mud fluid was placed and the method or methods used in introducing it into the hole. If cement or other plugs were used, state the character of same and depth placed, from feet to feet for each plug set.

Mud to 250 ft. Plug @ 250' w/35 sacks cement.  
Mud to 40 ft. Plug @ 40' w/15 sacks cement.  
Cementing by Sun Cementing Company  
Rat Hole plugged w/2 sacks cement.

RECEIVED  
STATE CORPORATION COMMISSION  
MAR 20 1975  
CONSERVATION DIVISION  
WICHITA, KANSAS  
3-25-1975


(If additional description is necessary, use BACK of this sheet)

Name of Plugging Contractor Aspen Drilling Co.

Address P. O. Box 783, Great Bend, Kansas 67530

STATE OF KANSAS, COUNTY OF BARTON, ss.  
Eldon R. Reed (employee of owner) or (owner or operator) of the above-described well, being first duly sworn on oath, says: That I have knowledge of the facts, statements, and matters herein contained and the log of the above-described well as filed and that the same are true and correct. So help me God.

(Signature) Eldon R. Reed  
Eldon R. Reed  
P. O. Box 783, Great Bend, Kansas 67530  
(Address)



24th day of March, 19 75  
Arlene Bailey  
Notary Public.

DRILLERS WELL LOG

Date Commenced: March 1, 1975  
 Date Completed: March 15, 1975

Providence Energy Corporation  
 & Aspen Drilling Co.  
 WISE #1  
 NE-SW-NW Sec. 4 T21S-R12W  
 Stafford County, Kansas

Sand	200'
Red bed, sand, red bed	651'
Anhydrite	659'
Red bed, shale	875'
Shale & sand	1470'
Shale & lime	1605'
Lime & shale	2510'
Shale & lime	2725'
Lime & shale	3084'
Lime	3433'
Arbuckle	3485'

Elevation: 1848' K.B.

SAMPLE TOPS

Anhydrite	634'	+1214'
Heebner	3052'	-1204'
Toronto	3077'	-1229'
Douglas	3089'	-1241'
Brown lime	3186'	-1338'
Lansing	3203'	-1355'
BKC	3411'	-1563'
Marmaton	3415'	-1567'
Arbuckle	3433'	-1585'
TD	3485'	-1637'

Surface Casing: Set used 8 5/8" casing @ 272 ft. w/225 sx. common cement 2% gel 3% calcium chloride.

RECEIVED  
 STATE CORPORATION COMMISSION  
 MAR 25 1975  
 CONSERVATION DIVISION  
 Wichita, Kansas

DST #1 3436' - 3441'  
 DST #2 3441' - 3451'

Plugged: D & A  
 Plug at 250 ft. w/35 sx. cement.  
 Plug at 40 ft. w/15 sx. cement.

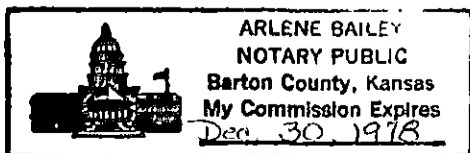
STATE OF KANSAS )  
 ) S. S.  
 COUNTY OF BARTON )

Eldon R. Reed of lawful age, does hereby swear and state that the facts and statements contained herein are true and correct to the best of his knowledge.

*Eldon R. Reed*  
 Eldon R. Reed

Subscribed and sworn to before me this 24th day of March, 1975.

My commission expires December 30, 1978



*Arlene Bailey*  
 Arlene Bailey - Notary Public