

This form shall be filed in duplicate with the Kansas Corporation Commission, 200 Colorado Derby Building, Wichita, Kansas 67202, within ten days after the completion of the well, regardless of how the well was completed.

Attach separate letter of request if the information is to be held confidential. If confidential, only file one copy. Information on side one will be of public record and side two will then be held confidential.

Circle one: Oil, Gas, Dry, SWD, OWWO, Injection. Type and complete ALL sections.

Applications must be filed for dual completion, commingling, SWD and injection, T.A.

Attach wireline logs (i.e. electrical log, sonic log, gamma ray neutron log, etc.).

KCC # (316) 263-3238. (Rules 82-2-105 & 82-2-125)

OPERATOR L. D. Davis

API NO. 15-185-21,570

ADDRESS R. R. 1 Box 183 B

COUNTY STAFFORD

GREAT BEND, KANS. 67530

FIELD

**CONTACT PERSON L. D. Davis

PROD. FORMATION

PHONE 316-793-3051

LEASE HALL

PURCHASER

WELL NO. 2

ADDRESS

WELL LOCATION NE NW NE

DRILLING L. D. Drilling, Inc.

330 Ft. from North Line and

CONTRACTOR

1650 Ft. from East Line of

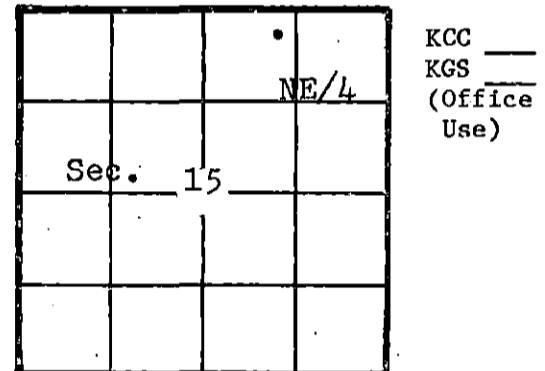
ADDRESS R. R. 1 Box 183 B

the NE/4 SEC. 15 TWP. 21 RGE. 13

Great Bend, Kansas 67530

WELL PLAT

PLUGGING L. D. Drilling, Inc.



CONTRACTOR

ADDRESS R. R. 1 Box 183 B

Great Bend, Kansas 67530

TOTAL DEPTH 3630' PBTD

SPUD DATE 4-20-82 DATE COMPLETED 4-27-82

ELEV: GR 1875 DF KB 1881'

DRILLED WITH (CABLE) (ROTARY) (SHEAR) TOOLS

Amount of surface pipe set and cemented 291' DV Tool Used?

AFFIDAVIT

STATE OF Kansas, COUNTY OF Barton SS, I,

Don Popp OF LAWFUL AGE, BEING FIRST DULY SWORN UPON HIS OATH,

DEPOSES THAT HE IS Tool pusher-agent (FOR) L. D. Davis

OPERATOR Hall LEASE, AND IS DULY AUTHORIZED TO MAKE

THIS AFFIDAVIT FOR AND ON THE BEHALF OF SAID OPERATOR, THAT WELL NO. 2 ON

SAID LEASE HAS BEEN COMPLETED AS OF THE 25th DAY OF april, 1982, AND THAT

ALL INFORMATION ENTERED HEREIN WITH RESPECT TO SAID WELL IS TRUE AND CORRECT.

FURTHER AFFIANT SAITH NOT.

(s) Don Popp Don Popp April 25th, 1982

SUBSCRIBED AND SWORN BEFORE ME THIS 25th DAY OF April, 1982

NOTARY PUBLIC - State of Kansas BESSIE M. DeWERFF My Appt. Exp. May 20, 1985

Bessie M. DeWerff NOTARY PUBLIC Bessie M. DeWerff

MY COMMISSION EXPIRES: 5-20-85

**The person who can be reached by phone regarding any questions concerning this information. Within 45 days of completion, a witnessed initial test by the Commission is required if the well produces more than 25 BOPD or is located in a Basic Order Pool.

WELL LOG

Show all important zones of porosity and contents thereof; corod intervals, and all drill-stem tests, including depth interval tested, cushion used, time tool open, flowing and shut-in pressures, and recoveries.

SHOW GEOLOGICAL MARKERS, LOGS RUN, OR OTHER DESCRIPTIVE INFORMATION.

FORMATION DESCRIPTION, CONTENTS, ETC.	TOP	BOTTOM	NAME	DEPTH
Anhy.	733	754		
Heebner	3153			
Brown Lime	3277			
Lansing K/C	3292			
Base K.C.	3504			
Simpson	3562			
Arbuckle	3584			
R.T.D.				

Report of all strings set— surface, intermediate, production, etc. **CASING RECORD** (New) or (Used)

Purpose of string	Size hole drilled	Size casing set (in O.D.)	Weight lbs/ft.	Setting depth	Type cement	Sacks	Type and percent additives
Surface Pipe	12 1/4	8 5/8	New 24#	291	50/50 Poz	375	2% Gel, 3% CC

LINER RECORD

PERFORATION RECORD

Top, ft.	Bottom, ft.	Sacks cement	Shots per ft.	Size & type	Depth interval

TUBING RECORD		
Size	Setting depth	Packer set at

ACID, FRACTURE, SHOT, CEMENT SQUEEZE RECORD

Amount and kind of material used	Depth interval treated

Date of first production	Producing method (flowing, pumping, gas lift, etc.)	Gravity
RATE OF PRODUCTION PER 24 HOURS	Oil bbls.	Gas MCF
	Water %	Gas-oil ratio bbls.
Disposition of gas (vented, used on lease or sold)		CFPB
Perforations		

This form shall be filed in duplicate with the Kansas Corporation Commission, 200 Colorado Derby Building, Wichita, Kansas 67202, within ten days after the completion of the well, regardless of how the well was completed.

Attach separate letter of request if the information is to be held confidential. If confidential, only file one copy. Information on side one will be of public record and side two will then be held confidential.

Circle one: Oil, Gas, Dry, SWD, OWWO, Injection. Type and complete ALL sections. Applications must be filed for dual completion, commingling, SWD and injection, T.A.

Attach wireline logs (i.e. electrical log, sonic log, gamma ray neutron log, etc.). KCC # (316) 263-3238. (Rules 82-2-105 & 82-2-125)

OPERATOR L. D. Davis

API NO. 15185-21,570

ADDRESS R. R. 1 Box 183 B

COUNTY STAFFORD

GREAT BEND, KANS. 67530

FIELD

**CONTACT PERSON L. D. Davis

PROD. FORMATION

PHONE 316-793-3051

LEASE HALL

PURCHASER

WELL NO. 2

ADDRESS

WELL LOCATION NE NW NE

DRILLING L. D. Drilling, Inc.

330 Ft. from North Line and

CONTRACTOR ADDRESS R. R. 1 Box 183 B

1650 Ft. from East Line of

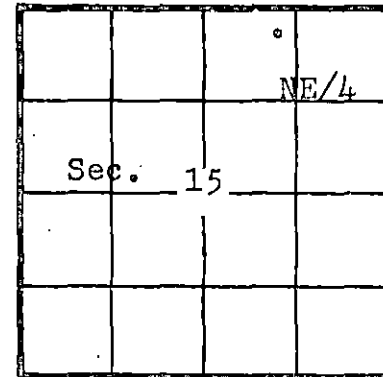
Great Bend, Kansas 67530

the NE 1/4 SEC. 15 TWP. 21 RGE. 13

PLUGGING L. D. Drilling, Inc.

WELL PLAT

CONTRACTOR ADDRESS R. R. 1 Box 183 B



KCC _____
KGS _____
(Office Use)

Great Bend, Kansas 67530

TOTAL DEPTH 3630' PBTD

SPUD DATE 4-20-82 DATE COMPLETED 4-27-82

ELEV: GR 1875 DF KB 1881'

DRILLED WITH (CABLE) (ROTARY) (AIR) TOOLS

Amount of surface pipe set and cemented 291' DV Tool Used?

A F F I D A V I T

STATE OF Kansas, COUNTY OF Barton SS, I,

Don Popp OF LAWFUL AGE, BEING FIRST DULY SWORN UPON HIS OATH,

DEPOSES THAT HE IS Tool pusher-agent (FOR)(OF) L. D. Davis

OPERATOR OF THE Hall LEASE, AND IS DULY AUTHORIZED TO MAKE

THIS AFFIDAVIT FOR AND ON THE BEHALF OF SAID OPERATOR, THAT WELL NO. 2 ON

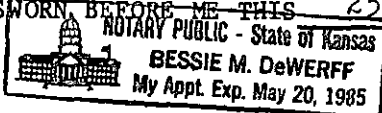
SAID LEASE HAS BEEN COMPLETED AS OF THE 25th DAY OF april, 1982, AND THAT

ALL INFORMATION ENTERED HEREIN WITH RESPECT TO SAID WELL IS TRUE AND CORRECT.

FURTHER AFFIANT SAITH NOT.

SUBSCRIBED AND SWORN BEFORE ME THIS 25th DAY OF April, 1982

(s) Don Popp



Bessie M. DeWerff NOTARY PUBLIC Bessie M. DeWerff

MY COMMISSION EXPIRES: 5-20-85

**The person who can be reached by phone regarding any questions concerning this information. Within 45 days of completion, a witnessed initial test by the Commission is required if the well produces more than 25 BOPD or is located in a Basic Order Pool.

RECEIVED
KANSAS CORPORATION COMMISSION
CONSERVATION DIVISION
Wichita, Kansas

SIDE TWO

WELL LOG

Show all important zones of porosity and contents thereof; cored intervals, and all drill-stem tests, including depth interval tested, cushion used, time tool open, flowing and shut-in pressures, and recoveries.

SHOW GEOLOGICAL MARKERS, LOGS RUN, OR OTHER DESCRIPTIVE INFORMATION.

FORMATION DESCRIPTION, CONTENTS, ETC.	TOP	BOTTOM	NAME	DEPTH
Anhy.	733	754		
Heebner	3153			
Brown Lime	3277			
Lansing K/C	3292			
Base K.C.	3504			
Simpson	3562			
Arbuckle	3584			
R.T.D.				

Report of all strings set — surface, intermediate, production, etc. **CASING RECORD** (New) or (Used)

Purpose of string	Size hole drilled	Size casing set (in O.D.)	Weight lbs/ft.	Setting depth	Type cement	Sacks	Type and percent additives
Surface Pipe	12 1/4	8 5/8	New 24#	291	50/50 Poz	375	2% Gel, 3% CC

LINER RECORD			PERFORATION RECORD		
Top, ft.	Bottom, ft.	Sacks cement	Shots per ft.	Size & type	Depth interval

TUBING RECORD		
Size	Setting depth	Packer set at

ACID, FRACTURE, SHOT, CEMENT SQUEEZE RECORD

Amount and kind of material used	Depth interval treated

Date of first production	Producing method (flowing, pumping, gas lift, etc.)	Gravity
RATE OF PRODUCTION PER 24 HOURS	Oil bbls.	Gas MCF
	Water %	Gas-oil ratio bbls. CFPB
Disposition of gas (vented, used on lease or sold)		Perforations

15.185.21570.0000

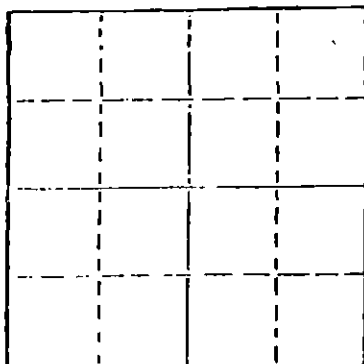
STATE OF KANSAS
STATE CORPORATION COMMISSION

WELL PLUGGING RECORD

Give All Information Completely
Make Required Affidavit
Mail or Deliver Report to
Conservation Division
State Corporation Comm.
245 North Water
Wichita, KS 67202

Stafford County, Sec. 15 Twp. 21 Rge. 13X/W
Location as "NE/CNW $\frac{1}{2}$ /SW $\frac{1}{2}$ " or footage from lines
NE NW NE

Lease Owner L. D. Davis
Lease Name Hall Well No. 2
Office Address R. R. 1 Box 183 B Great Bend, Ks.
Character of Well (Completed as Oil, Gas or Dry Hole) 67530
Dry Hole



Locate well correctly on above
Section Plat

Date Well completed April 27 1982
Application for plugging filed April 27 1982
Application for plugging approved April 27 1982
Plugging commenced 2:00 A.M. April 27 1982
Plugging completed 3:00 A.M. April 27 1982
Reason for abandonment of well or producing formation

If a producing well is abandoned, date of last production 19

Was permission obtained from the Conservation Division or its agents before plugging was commenced? yes

Name of Conservation Agent who supervised plugging of this well Bud Metz
Producing formation Depth to top Bottom Total Depth of Well 3630'
Show depth and thickness of all water, oil and gas formations.

OIL, GAS OR WATER RECORDS

CASING RECORD

FORMATION	CONTENT	FROM	TO	SIZE	PUT IN	PULLED OUT

Describe in detail the manner in which the well was plugged, indicating where the mud fluid was placed and the method or methods used in introducing it into the hold. If cement or other plugs were used, state the character of same and depth placed, from feet to feet for each plug set.

600' 60 sx.
270' 40 sx.
40' 10 sx.

Rathole 10 sx. 50/50 Poz

Plugging on drill-site when job was complete

(If additional description is necessary, use BACK of this sheet)

Name of Plugging Contractor L. D. Drilling, Inc.

STATE OF Kansas COUNTY OF Barton, ss.
Don Popp (employee of owner) or (owner or operator)

of the above-described well, being first duly sworn on oath, says: That I have knowledge of the facts, statements, and matters herein contained and the log of the above-described well as filed and that the same are true and correct. So help me God.

(Signature)

Don Popp Holsington, Kansas
(Address)

SUBSCRIBED AND SWORN TO before me this 28th day of April, 1982

Bessie M. DeWerff
Bessie M. DeWerff Notary Public.

My commission expires 5-20-85

