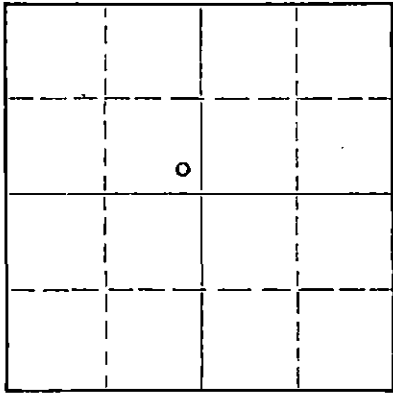


STATE OF KANSAS
STATE CORPORATION COMMISSION

Give All Information Completely
Make Required Affidavit
Mail or Deliver Report to:
Conservation Division
State Corporation Commission
800-Sitting Building
Wichita, Kansas

WELL PLUGGING RECORD

NORTH



Locate well correctly on above
Section Plat

Kiowa County. Sec. 33 Twp. 28 Rge. 16W (E) (W)
Location as "NE/CNW&SW¼" or footage from lines SE SE NW
Lease Owner Murfin Drilling Co.
Lease Name Louis Kuhn Well No. 1
Office Address 507 Union Nat. Bank Bldg - Wichita, Kansas
Character of Well (completed as Oil, Gas or Dry Hole) dry hole
Date well completed 11-1 19 55
Application for plugging filed 11-1 19 55
Application for plugging approved 11-1 19 55
Plugging commenced 11-1 19 55
Plugging completed 11-1 19 55
Reason for abandonment of well or producing formation dry

If a producing well is abandoned, date of last production _____ 19____
Was permission obtained from the Conservation Division or its agents before plugging was commenced? yes

Name of Conservation Agent who supervised plugging of this well M. A. Rives, Box 8 - Pratt, Kansas
Producing formation _____ Depth to top _____ Bottom _____ Total Depth of Well 4800 Feet
Show depth and thickness of all water, oil and gas formations.

OIL, GAS OR WATER RECORDS

CASING RECORD

FORMATION	CONTENT	FROM	TO	SIZE	PUT IN	PULLED OUT
				8 5/8	395'	0

Describe in detail the manner in which the well was plugged, indicating where the mud fluid was placed and the method or methods used in introducing it into the hole. If cement or other plugs were used, state the character of same and depth placed, from _____ feet to _____ feet for each plug set.

Filled hole with mud laden fluid.
Set bottom plug @ 350' w/20 sacks cement.
Set top plug @ 40' w/10 sacks cement.

(If additional description is necessary, use BACK of this sheet)

Name of Plugging Contractor Murfin Drilling Co.
Address 507 Union Nat. Bank Bldg - Wichita, Kansas

STATE OF Kansas, COUNTY OF Sedgwick, ss.
W. R. Murfin (employee of owner) or (owner or operator) of the above-described well, being first duly sworn on oath, says: That I have knowledge of the facts, statements, and matters herein contained and the log of the above-described well as filed and that the same are true and correct. So help me God.


(Signature) WR Murfin

(Address)

SUBSCRIBED AND SWORN to before me this 15th day of November, 19 55.

Betty Spriggs
Notary Public.

My commission expires 6-13-59.



12-23-55

WELL LOG

COMPANY **Murfin Drilling Co.**

SEC. **33** T. **28** R. **16W**

FARM **Louis Kuhn** NO. **1**

LOC. **SE SE NW**

TOTAL DEPTH **4800 RTD**

COUNTY **Kiowa**
KANSAS


COMM. **10-13-55**

COMP. **11-1-55**

SHOT OR TREATED

CONTRACTOR **Murfin Drilling Co.**

ISSUED



CASINO

20	10
15	8 395' w/250 SX.
12	6
13	5


ELEVATION **2097 RB**

PRODUCTION **D & A**

FIGURES INDICATE BOTTOM OF FORMATIONS

Elec. log tops

40	Red Bed & Sand		
200	Sand & Shale	Heebner	3983
395	Shale & Shells	Douglas shale	4015
1280	Red Bed & Shale	Brown Lime	4147
2130	Shale & Shells	LKC	4156
2300	Lime & Shale	BKC	4482
2645	Lime	Pa. Cherty Cgl.	4673
3815	Shale & Lime	Mississippian	4703?
4070	Lime	Kinderhook	4719
4138	Shaley Lime	Viola	4766
4153	Shale & Lime	RTD	4798
4528	Lime		
4574	Lime & Shale		
4713	Lime		
4716	Lime & Chert		
4742	Lime & Shale		
4763	Shale		
4800	Cherty Lime		
4800	RTD		



State of Kansas }
County of Sedgwick } SS:

I, W/ R. Murfin of the Murfin Drilling Company

upon oath state that the above and foregoing is a true and correct copy of the log of the Louis Kuhn #1 well.

W R Murfin

Subscribed and sworn to before me this 15th day of November 19 55.

My Commission Expires: 6-13-59

Betty Spriggs
NOTARY PUBLIC