

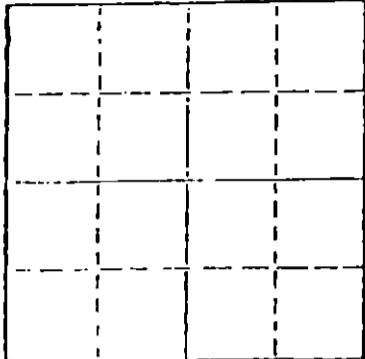
STATE OF KANSAS
STATE CORPORATION COMMISSION

WELL PLUGGING RECORD

Give All Information Completely
Make Required Affidavit
Mail or Deliver Report to
Conservation Division
State Corporation Comm.
245 North Water
Wichita, KS 67202

Stafford County, Sec. 15 Twp. 21 Rge. 13 E/W
Location as "NE/CNW $\frac{1}{4}$ SW $\frac{1}{4}$ " or footage from lines
NE NW SW

Lease Owner L. D. Davis
Lease Name HERB "A" Well No. 1
Office Address P. O. Box 324 Great Bend, Ks. 67530
Character of Well (Completed as Oil, Gas or Dry Hole)
Dry Hole



Locate well correctly on above
Section Plat

Date Well completed Jan. 11 1982
Application for plugging filed Jan. 11 1982
Application for plugging approved Jan. 10 1982
Plugging commenced 11:30 P. M. Jan. 10 1982
Plugging completed 12:30 A.M. Jan. 11 1982
Reason for abandonment of well or producing formation

If a producing well is abandoned, date of last production
19

Was permission obtained from the Conservation Division or
its agents before plugging was commenced? yes

Name of Conservation Agent who supervised plugging of this well Herb Metz
Producing formation Depth to top Bottom Total Depth of Well 3655'
Show depth and thickness of all water, oil and gas formations.

OIL, GAS OR WATER RECORDS

CASING RECORD

FORMATION	CONTENT	FROM	TO	SIZE	PUT IN	PULLED OUT

Describe in detail the manner in which the well was plugged, indicating where the mud fluid was placed and the method or methods used in introducing it into the hold. If cement or other plugs were used, state the character of same and depth placed, from feet to feet for each plug set.

60 sx. at 600'
40 sx. at 270'
10 sx. at 40'
10 sx. in rat hole
1 sack cement & 1 sack hulls in water well

(If additional description is necessary, use BACK of this sheet)

Name of Plugging Contractor L. D. Drilling, Inc.

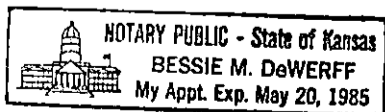
STATE OF Kansas COUNTY OF Barton, ss.
Don Popp (employee of owner) or (owner or operator)
of the above-described well, being first duly sworn on oath, says: That I have knowledge of the facts, statements, and matters herein contained and the log of the above-described well as filed and that the same are true and correct. So help me God.

(Signature) Don Popp
Hoisington, Kansas
(Address)

SUBSCRIBED AND SWORN TO before me this 18th day of January, 19 82

Bessie M. DeWerff
Notary Public.

My commission expires 5-20-85



RECEIVED
STATE CORPORATION COMMISSION

JAN 22 1982

CONSERVATION DIVISION
Wichita Kansas

1-22-1982

DRILLERS WELL LOG

L. D. DRILLING, INC. - CONTRACTOR

L. D. DAVIS - OPERATOR

HERB "A" 1
NE NW SW
Sec. 15-21-13
Stafford County, Kansas

T.D. 3655'
Elev. 1890 K.B.

COMMENCED: 1-4-82
COMPLETED: 1-11-82

CASING:

8 5/8" set at 288'

FORMATION

Sand
Iron & Hard Sand
Shale & Sand
Red Bed
Anhy.
Shale
Shale W/shells
Lime & Shale
R.T.D.

CEMENT:

W/290 sx. 50/50 Pozmix, 2% Gel, 3% CC

DEPTH

0 - 80
80 -108
108 -288
288 -754
754 -784
784 -1295
1295-1780
1780-3655'
3655

FORMATION TOPS:

SAMPLE


Log

<u>FORMATION TOPS:</u>	<u>SAMPLE</u>	<u>Log</u>
Anhy.	754-784	
Heebner	3175	3174
Toronto	3195	
Douglas	3211	3212
Brown Lime	3302	3303
Lansing	3314	3315
Simpson	3580	
Arb.	3628	
R.T.D.	3655	

AFFIDAVIT

STATE OF KANSAS)
COUNTY OF BARTON)^{SS}


I certify that this is a true and correct copy of the above log to the best of my knowledge.



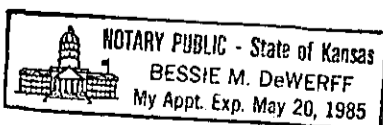
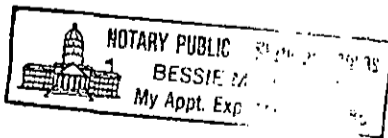
Don Popp

L. D. DRILLING, INC.

Sworn to and subscribed before me this 18th day of January, 1982.
My appointment expires: 5-20-85



Bessie M. DeWerff, Notary Public



RECEIVED
STATE CORPORATION COMMISSION

JAN 22 1982
CONSERVATION DIVISION
Wichita, Kansas