

STATE OF KANSAS  
STATE CORPORATION COMMISSION

Form CP-4

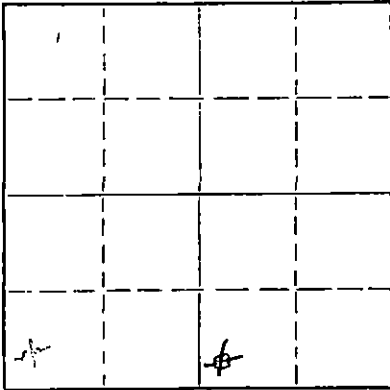
WELL PLUGGING RECORD

Give All Information Completely  
Make Required Affidavit  
Mail or Deliver Report to:  
Conservation Division  
State Corporation Commission  
211 No. Broadway  
Wichita, Kansas

STAFFORD County. Sec. 22 Twp. 21S Rge. 12W (E) (W)

Location as "NE/CNW/SW" or footage from lines SW/4 SE/4  
Lease Owner VIRGINIA DRILLING COMPANY, INC.  
Lease Name ROSE Well No. 4  
Office Address 712 BROWN BUILDING, WICHITA, KANSAS  
Character of Well (completed as Oil, Gas or Dry Hole) DRY HOLE  
Date well completed 19  
Application for plugging filed OCTOBER 24 19 65  
Application for plugging approved 19  
Plugging commenced OCTOBER 25 19 65  
Plugging completed OCTOBER 28 19 65  
Reason for abandonment of well or producing formation DRY HOLE

NORTH



Locate well correctly on above  
Section Plat

If a producing well is abandoned, date of last production 19  
Was permission obtained from the Conservation Division or its agents before plugging was commenced? YES

Name of Conservation Agent who supervised plugging of this well ARCHIE ELVING  
Producing formation \_\_\_\_\_ Depth to top \_\_\_\_\_ Bottom \_\_\_\_\_ Total Depth of Well 3594' Feet  
Show depth and thickness of all water, oil and gas formations.

OIL, GAS OR WATER RECORDS

CASING RECORD

FORMATION	CONTENT	FROM	TO	SIZE	PUT IN	PULLED OUT
				8 5/8"	297	NONE
				4 1/2"	3594'	1793.70'

Describe in detail the manner in which the well was plugged, indicating where the mud fluid was placed and the method or methods used in introducing it into the hole. If cement or other plugs were used, state the character of same and depth placed, from \_\_\_\_\_ feet to \_\_\_\_\_ feet for each plug set.

3594'	-	3300'	-	SAND
3300'	-	3264'	-	3 SACKS CEMENT
3264'	-	270'	-	MUD
270'	-	260'	-	ROCK BRIDGE
260'	-	245'	-	5 SACKS CEMENT
245'	-	170'	-	20 SACKS CEMENT
170'	-	40'	-	MUD
40'	-	30'	-	ROCK BRIDGE
30'	-	BASE	-	10 SACKS CEMENT

RECEIVED  
STATE CORPORATION COMMISSION

NOV 8 1965

CONSERVATION DIVISION  
Wichita, Kansas

(If additional description is necessary, use BACK of this sheet)  
Name of Plugging Contractor SANTA-FE PIPE & SUPPLY, INC.  
Address P. O. BOX 562 - GREAT BEND, KANSAS

STATE OF KANSAS, COUNTY OF BARTON, ss.  
T. L. NUTT (employee of owner)

well, being first duly sworn on oath, says: That I have knowledge of the facts, statements, and matters herein contained and the log of the above-described well as filed and that the same are true and correct. So help me God.

(Signature) *T. L. Nutt*

P. O. BOX 562 - GREAT BEND, KANSAS  
(Address)

SUBSCRIBED AND SWORN TO before me this 3rd day of NOVEMBER 19 65

My commission expires JULY 31, 1966

*Mary M. Guesnier*  
Mary M. Guesnier Notary Public.

15.185.19541.0001

Rise # 4 - WASHOVER - SW SW SE Sec. 22-21s-12w Stafford County, Kansas  
Company - S. A. Murphy  
Contractor - Virginia Drilling Co Inc.  
Commenced - September 30, 1965  
Completed - October 1, 1965  
Elevation - 1843 DF  
Total depth - 3594

Surface - 8 5/8" set at 280'  
4 1/2" oil string set at 3646'


Wash down to 3687 -

Plug back to 3594 - Pull 1793.70 ft casing-  
plug and abandon.


**RECEIVED**  
STATE CORPORATION COMMISSION

NOV 8 1965

CONSERVATION DIVISION  
Wichita, Kansas

  
-----  
S. A. Murphy

Subscribed and sworn to before me, a Notary Public, this 4th  
day of November, 1965.

  
-----  
Murlee Hawkins - Notary Public

My commission expires: Febr. 5, 1969.