

STATE OF KANSAS
STATE CORPORATION COMMISSION

Give All Information Completely
Make Required Affidavit
Mail or Deliver Report to
Conservation Division
State Corporation Commission
245 North Water
Wichita, KS 67202

FORM CP-4

WELL PLUGGING RECORD

Stafford County, Sec. 11 Twp. 21 Rge. (E) 13 (W)

Location as "NE/CNW/SE/SW" or footage from lines S/2 1/4 SW
Lease Owner Davis and Reed

Lease Name Fisher Well No. 4

Office Address 645 Fourth Financial Center, Wichita, Kan.

Character of Well (completed as Oil, Gas or Dry Hole) Oil 67202

Date well completed 19 76

Application for plugging filed March 6 19 76

Application for plugging approved 19 76

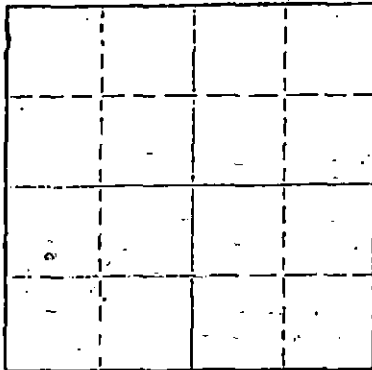
Plugging commenced March 10 19 76

Plugging completed March 15 19 76

Reason for abandonment of well or producing formation depleted

If a producing well is abandoned, date of last production 19 76

Was permission obtained from the Conservation Division or its agents before plugging was commenced? YES



Locate well correctly on above Section Plot

Name of Conservation Agent who supervised plugging of this well E. R. Biberstein

Producing formation _____ Depth to top _____ Bottom _____ Total Depth of Well 3575 Feet

Show depth and thickness of all water, oil and gas formations.

OIL, GAS OR WATER RECORDS

CASING RECORD

FORMATION	CONTENT	FROM	TO	SIZE	PUT IN	PULLED OUT
			267'	8 5/8"	267'	none
			3543'	5"	3543'	3026.15

Describe in detail the manner in which the well was plugged, indicating where the mud fluid was placed and the method or methods used in introducing it into the hole. If cement or other plugs were used, state the character of same and depth placed, from _____ feet to _____ feet for each plug set.

Sanded back to 3540' and dumped 5 sacks of cement.

Bullburton Service plugged well pumping in 2 sacks of bulla, 20 sacks of gel and 100 sacks of cement.

RECORDED
INDEXED
3-23-1976
WICHITA, KANSAS

Name of Plugging Contractor PIPE PULLERS, INC. (If additional description is necessary, use BACK of this sheet)

Address Box 128, Ellinwood, Kansas 67526

STATE OF KANSAS COUNTY OF BARTON ss.

Evelyn Roth (employee of owner) or (owner or operator) of the above-described well, being first duly sworn on oath, says: That I have knowledge of the facts, statements, and matters herein contained and the log of the above-described well as filed and that the same are true and correct. So help me God.

(Signature) Evelyn Roth
Ellinwood, Kansas
(Address)

Subscribed and sworn to before me this 17th day of March, 19 76

My commission expires _____
JENNY KASSELMAN
NOTARY PUBLIC
BARTON COUNTY, KANSAS
MY COMM. EXP. JULY 16, 1978

Jenny Kasselman
Notary Public


15185.27639.0000

STATE OF KANSAS
STATE CORPORATION COMMISSION

Give All Information Completely
Make Required Affidavit
Mail or Deliver Report to
Conservation Division
State Corporation Commission
245 North Water
Wichita, KS 67202

FORM CP-4

WELL PLUGGING RECORD



Locate well correctly on above
Section Plat

Stafford County, Sec. 11 Twp. 21 Rge. (E) 13(W)

Location as "NE/CNW/SE/SW" or footage from lines S/2 NW SW

Lease Owner Davis and Reed

Lease Name Fisher Well No. 4

Office Address 645 Fourth Financial Center, Wichita, Kan.

Character of Well (completed as Oil, Gas or Dry Hole) oil 67202

Date well completed 19 76

Application for plugging filed March 6 19 76

Application for plugging approved 19 76

Plugging commenced March 10 19 76

Plugging completed March 15 19 76

Reason for abandonment of well or producing formation depleted

If a producing well is abandoned, date of last production 19 76

Was permission obtained from the Conservation Division or its agents before plugging was commenced? YES

Name of Conservation Agent who supervised plugging of this well G. R. Biberstein

Producing formation Depth to top Bottom Total Depth of Well 3575

Show depth and thickness of all water, oil and gas formations.

OIL, GAS OR WATER RECORDS

CASING RECORD

FORMATION	CONTENT	FROM	TO	SIZE	PUT IN	PULLED OUT
			267'	8-5/8"	267'	none
			3543'	5 1/2"	3543'	3026.15

Describe in detail the manner in which the well was plugged, indicating where the mud fluid was placed and the method or methods used in introducing it into the hole. If cement or other plugs were used, state the character of same and depth placed, from feet to feet for each plug set.

Sanded back to 3540' and dumped 5 sacks of cement.

Halliburton Service plugged well pumping in 2 sacks of hulls, 20 sacks of gel and 100 sacks of cement.

Name of Plugging Contractor PIPE PULLERS, INC.
Address Box 128, Ellinwood, Kansas 67526

STATE OF KANSAS COUNTY OF BARTON ss. Evelyn Roth (employee of owner) or (owner or operator) of the above-described well, being first duly sworn on oath, says: That I have knowledge of the facts, statements, and matters herein contained and the log of the above-described well as filed and that the same are true and correct. So help me God.

(Signature) Evelyn Roth
Ellinwood, Kansas

SUBSCRIBED AND SWORN TO before me this 17th day of March 19 76

My commission expires JENNY KASSELMAN
NOTARY PUBLIC
BARTON COUNTY, KANSAS
MY COMM. EXP. JULY 16, 1978

(Signature) Jenny Kaselman
Notary Public.

RECEIVED
STATE CORPORATION COMMISSION

MAR 18 1976

Conservation Division
Wichita, Kansas

15.185.27639.0000

ENCILED

KANSAS GEOLOGICAL SOCIETY

KANSAS WELL LOG BUREAU - KANSAS WELL SAMPLE

KANSAS GEOLOGICAL SOCIETY BUILDING

508 EAST MURDOCK - WICHITA, KANSAS

ORIGINAL

NOV 26 1966

COMPANY HARMS PET.


FARM Mc Donald

NO. 4

SEC. 1E 21 R. 13W
LOC. CS/2 NW SW

COUNTY Stafford

KANSAS



TOTAL DEPTH 3555'

COMM. 10-16-62?

COMP. 11-8-62

SHOT OR TREATED

CONTRACTOR Harms Pet.

ISSUED 11-26-66

CASING

20 10
15 B 5/8
12 6
13 S 1/2


267' w/250 sx cem.

3545' w/50 sx. cem.

ELEVATION 1874' K.B.

PRODUCTION 25 BOPD, NW
Arb. 3543-55

FIGURES INDICATE BOTTOM OF FORMATIONS



COMPLETE DRILLERS LOG NOT AVAILABLE

TOPS: SCOUT
Heebner 3131
Brown Lime 3257
Lansing 3273
Arbuckle 3540

ADDITIONAL TOPS:
Anhydrite 718
Conglomerate 3514

RECEIVED
MAR 23 1973

MAR 23 1973

CORRELATION DIVISION
Wichita, Kansas