

STATE OF KANSAS
STATE CORPORATION COMMISSION

WELL PLUGGING RECORD

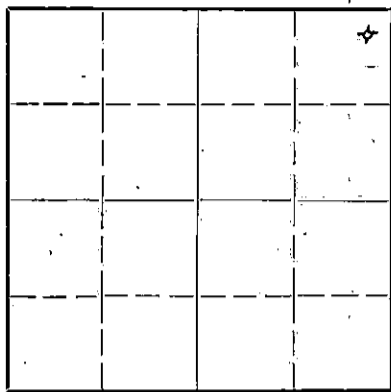
OR

FORMATION PLUGGING RECORD

Strike out upper line when reporting plugging off formations.

Give All Information Completely
Make Required Affidavit
Mail or Deliver Report to:
Conservation Division
State Corporation Commission
800 Bittling Building
Wichita, Kansas

NORTH



Locate well correctly on above Section Plat

Ellis County, Sec. 29 Twp. 13 Rge. (E) 17 (W)

Location as "NE 1/4 NW 1/4 SW 1/4" or footage from lines NE 1/4 NE 1/4 NE 1/4

Lease Owner Derby Oil Company

Lease Name Weber Well No. 1

Office Address Wichita, Kansas

Character of Well (completed as Oil, Gas or Dry Hole) Dry Hole

Date well completed March 10 19 45

Application for plugging filed March 10 19 45

Application for plugging approved March 21 19 45

Plugging commenced March 10 19 45

Plugging completed March 10 19 45

Reason for abandonment of well or producing formation Not Productive

If a producing well is abandoned, date of last production 19

Was permission obtained from the Conservation Division or its agents before plugging was commenced? Yes

Name of Conservation Agent who supervised plugging of this well H. W. Kerr

Producing formation None Depth to top Bottom 3760' Total Depth of Well 3760' Feet

Show depth and thickness of all water, oil and gas formations.



OIL, GAS OR WATER RECORDS

CASING RECORD

Formation	Content	From	To	Size	Put In	Pulled Out
				8-5/8"	1324	None

Describe in detail the manner in which the well was plugged, indicating where the mud fluid was placed and the method or methods used in introducing it into the hold. If cement or other plugs were used, state the character of same and depth placed, from feet to feet for each plug set.

3760' to 700' Heavy Mud
 700' to 660' Wood Plug & 15 Sacks Cement
 660' to 40' Heavy Mud
 40' to 6' Wood Plug & 10 Sacks Cement
 6' to Surface - Earth



(If additional description is necessary, use BACK of this sheet)

Correspondence regarding this well should be addressed to The Derby Oil Company
Address Wichita, Kansas

STATE OF Kansas, COUNTY OF Sedgwick, ss. S. E. Banks (employee of owner) or (owner or operator) of the above-described well, being first duly sworn on oath, says: That I have knowledge of the facts, statements, and matters herein contained and the log of the above-described well as filed and that the same are true and correct. So help me God.

(Signature) S. E. Banks

Wichita, Kansas (Address)

SUBSCRIBED AND SWORN to before me this 17th day of April, 1945

My commission expires July 31, 1947

[Signature] Notary Public



THE DERBY OIL COMPANY

Record of Well No. 1

Farm: Weber

Location: NE/c

Sec. 29 - Twp. 13 Rge. 17W

Contractor: Crow Drilling Company

County: Ellis

Drilling Commenced: 2-17-45

State: Kansas

Elevation: 2024

Drilling Completed: 3-14-45

CASING RECORD

size	feet	kind	weight
8 5/8"	1324'	Surface	

350 sax bulk cement

Formation	Bottom	Formation	Bottom
Surface Clay Shells	0- 38		
Shale & Shells	420		
Sand	479		
Shale & Shells	693		
Shale	706		
Sand	815		
Shale & Sand Stks	888		
Red Shale & Shells	1000		
Broken Lime	1080		
Red Shale & Shells	1195		
Shale & Shells	1246		
Anhydrite	1281		
Red Shale	1300		
Shale with Anh. streaks	1369		
Shale & Shells	1489		
Red Bed & Shale	1660		
Salt	1790		
Salt & Shale	1856		
Shale & Shells	1894		
Lime & Shale	1939		
Lime	1989		
Lime & Shale	2136		
Red Shale	2150		
Lime	2431		
Shale	2455		
Lime	2700		
Lime & Shale	2941		
Broken Lime	3129		
Shale	3132		
Lime	3232		
Cherty Lime	3255		
Lime	3560		
Cong.	3730		
Xln. Dol.	3760		

GEOLOGICAL SURVEY

Tops:

Anh.	1240'
Topeks	3062'
Lans.	3343'
Arb.	3731'

Total Depth 3760'

Show of oil 3343-66

D&A

3343
42
97
24
73

PLUGGING
FILE 29 (3-17W)
BOOK PAGE-6 LINE 26

