

STATE OF KANSAS
STATE CORPORATION COMMISSION

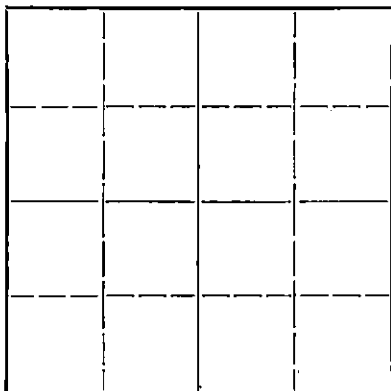
WELL PLUGGING RECORD

Give All Information Completely
Make Required Affidavit
Mail or Deliver Report to:
Conservation Division
State Corporation Commission
800 Bittling Building
Wichita, Kansas

OR
FORMATION PLUGGING RECORD

Strike out upper line
when reporting plug-
ging off formations.

Ellis County. Sec. 4 Twp. 14 Rge. 17(W)
Location as "NE 1/4 NW 1/4 SW 1/4" or footage from lines. NW NW
Lease Owner. Veeder Supply & Dev. Co.
Lease Name. Lentel Well No. 1
Office Address. Cherryvale, Ks.
Character of Well (completed as Oil, Gas or Dry Hole). Dry Hole
Date well completed. 19...
Application for plugging filed. 4-11-44 19...
Application for plugging approved. 4-11-44 19...
Plugging commenced. 4-6-44 19...
Plugging completed. 4-6-44 19...
Reason for abandonment of well or producing formation. Dry Hole
If a producing well is abandoned, date of last production. Dry Hole 19...
Was permission obtained from the Conservation Division or its agents before plugging was com-
menced? Yes
C. T. Alexander



Locate well correctly on above
Section Plat

Name of Conservation Agent who supervised plugging of this well. C. T. Alexander
Producing formation. Depth to top. Bottom. Total Depth of Well. 3486 Feet
Show depth and thickness of all water, oil and gas formations.

OIL, GAS OR WATER RECORDS

CASING RECORD

Formation	Content	From	To	Size	Put In	Pulled Out

Describe in detail the manner in which the well was plugged, indicating where the mud fluid was placed and the method or methods used in introducing it into the hold. If cement or other plugs were used, state the character of same and depth placed, from...feet to...feet for each plug set.

Hole filled with mud from 3486 to 197 and bridge at 197 and cement to 152
and mud and bridge to 26' and cement to 6'.

3-17-1948


(If additional description is necessary, use BACK of this sheet)
Correspondence regarding this well should be addressed to. Veeder Sup. & Dev. Co.
Address. Cherryvale, Ks.

STATE OF Kansas, COUNTY OF Sedgewick, ss.
(employee of owner) or (owner or operator) of the above-described well,
being first duly sworn on oath, says: That I have knowledge of the facts, statements, and matters herein contained and the log of the above-
described well as filed and that the same are true and correct. So help me God.

(Signature) Veeder Supply & Dev. Co.
By Humphrey Blair
(Address)

SUBSCRIBED AND SWORN to before me this 17 day of March, 19 48

My commission expires November 5, 1951
J.P. Roberts
Notary Public.



2542

4 14 16
 1/4 Center of NW-NW-NW

Para Von Lintel No 1

Total Depth 3486'

Comm. 3-18-44


Comp. 4-3-44

County Ellis

Shot or Treated

Contractor

Issued



Casing

20 in.	10 in.
15 1/2	8 1/4
12 1/2	6 5/8
13 3/8	5 3/16

Elevation

Production

Figures Indicate Bottom of Formation

Soil & Clay	0	120	120
Shale & Shells	120	77	197
Shale & Clay	197	213	410
Shale & Shells	410	60	470
Iron	470	20	490
Sand	490	260	740
Lime	740	345	1085
Shale & Shells	1085	735	1820
Lime & Shale	1820	330	2150
Lime, Chert, Iron	2150	35	2185
Shale & Lime	2185	780	2965
Lime	2965	470	3435
Shale & Chert	3435	25	3460
Lime	3460	26	3486

2542

12

