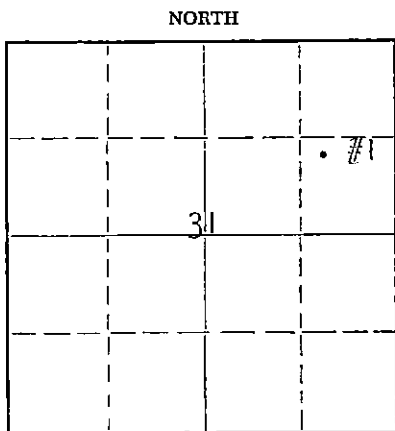


Give All Information Completely
Make Required Affidavit
Mail or Deliver Report to:
Conservation Division
State Corporation Commission
211 No. Broadway
Wichita, Kansas

WELL PLUGGING RECORD



Locate well correctly on above Section Plat

STAFFORD County. Sec. 31 Twp. 21S Rge. 12 (X) (W)
Location as "NE/CNW/SW" or footage from lines NW SE NE
Lease Owner WESTERN PETROLEUM CO., INC.
Lease Name FISCHER Well No. 1
Office Address 925 PATTON ROAD, GREAT BEND, KANSAS
Character of Well (completed as Oil, Gas or Dry Hole) DRY HOLE
Date well completed MAY 18 19 61
Application for plugging filed MAY 18 19 61
Application for plugging approved MAY 18 19 61
Plugging commenced MAY 18 19 61
Plugging completed MAY 19 19 61
Reason for abandonment of well or producing formation DRY HOLE

If a producing well is abandoned, date of last production 19
Was permission obtained from the Conservation Division or its agents before plugging was commenced? YES

Name of Conservation Agent who supervised plugging of this well FRANK BROADFOOT, ST. JOHN, KANSAS
Producing formation NONE Depth to top -- Bottom ---- Total Depth of Well 3655 Feet
Show depth and thickness of all water, oil and gas formations.

OIL, GAS OR WATER RECORDS

CASING RECORD

FORMATION	CONTENT	FROM	TO	SIZE	PUT IN	PULLED OUT
SURFACE WATER	WATER		70'	8-5/8"	5/11/61 @ 260'	

Describe in detail the manner in which the well was plugged, indicating where the mud fluid was placed and the method or methods used in introducing it into the hole. If cement or other plugs were used, state the character of same and depth placed, from _____ feet to _____ feet for each plug set.

FILLED HOLE WITH DRILLING MUD TO 240' AND SET
HALLIBURTON PLUG. CEMENTED WITH 30 SACKS OF CEMENT
THROUGH DRILL PIPE. FILLED HOLE WITH DRILLING MUD TO
40' AND SET PLUG. CEMENTED WITH 10 SACKS CEMENT TO BOTTOM
OF CELLAR. JOB COMPLETED AT 6:30 AM, 5/19/61.
STATE PLUGGER FRANK BROADFOOT WAS PRESENT DURING THE
PROCESS.

RECEIVED
STATE CORPORATION COMMISSION
MAY 22 1961
CONSERVATION DIVISION
Wichita, Kansas

(If additional description is necessary, use BACK of this sheet)
Name of Plugging Contractor WESTERN PETROLEUM CO., INC.
Address 925 PATTON ROAD, GREAT BEND, KANSAS

STATE OF KANSAS, COUNTY OF BARTON, ss. JOHN H. VOLOSIN (employee of owner) or XXXXXXXXXXXX (owner or operator) of the above-described well, being first duly sworn on oath, says: That I have knowledge of the facts, statements, and matters herein contained and the log of the above-described well as filed and that the same are true and correct. So help me God.

(Signature) John H. Volosin
925 PATTON ROAD, GREAT BEND, KANSAS
(Address)

SUBSCRIBED AND SWORN TO before me this 19 TH day of MAY, 19 61

My commission expires JANUARY 15, 1963 REVA C. BROWN Notary Public.



fe

DRILLER'S LOG


COMPANY: WESTERN PETROLEUM Co., INC.	LOCATION: NW SE NE
CONTRACTOR: WESTERN PETROLEUM Co., INC.	SEC. 31-T21S-R12W
FARM NAME: FISCHER	STAFFORD COUNTY, KANSAS
COMMENCED: MAY 8, 1961	ELEVATION: 1867'
COMPLETED: MAY 19, 1961	CASING USED: 8-5/8" 20# CASING @ 260'
	w/ 250 CF POZMIX w/ 13
	SXS. HA 5.

SURFACE CLAY AND SAND	130
SAND SHALE	240
RED BED	260
RED BED AND SHALE	660
ANHYDRITE	690
SHALE AND SHELLS	1705
LIME AND SHALE	2107
SHALE AND SHELLS	2300
SHALE AND LIME	3109
LIME AND SHALE	3197
SHALE AND LIME	3313
LIME	3518
LIME AND CONG.	3575
LIME AND SHALE	3631
LIME	3655
TOTAL ROTARY DEPTH	3655


STATE OF KANSAS)
) SS
COUNTY OF BARTON)

I, THE UNDERSIGNED, BEING DULY SWORN ON OATH, STATE THAT THE ABOVE STATEMENT AND LOG ARE TRUE AND A CORRECT RECORD AND LOG OF THE WELL DRILLED AT THE LOCATION ABOVE DESCRIBED.

WESTERN PETROLEUM CO., INC.


JOHN H. VOLOSIN, GENERAL MANAGER

SUBSCRIBED AND SWORN TO BEFORE ME THIS 19 TH DAY OF MAY, 1961


REVA C. BROWN, NOTARY PUBLIC

MY COMMISSION EXPIRES: JANUARY 15, 1963

RECEIVED
STATE CORPORATION COMMISSION

MAY 22 1961

CONSERVATION DIVISION
Topeka, Kansas