

SP

STATE OF KANSAS
STATE CORPORATION COMMISSION

Form CP-4

Give All Information Completely
Make Required Affidavit
Mail or Deliver Report to:
Conservation Division
State Corporation Commission
212 No. Market
Wichita, Kansas 67202

WELL PLUGGING RECORD

STAFFORD County. Sec. 30 Twp. 21S Rge. 12 (E) (W)

Location as "NE/CNW/SW" or footage from lines. NE NW NE

Lease Owner PETROLEUM, INC.,

Lease Name FISCHER 'B' Well No. 2

Office Address ROUTE 2, GREAT BEND, KANSAS

Character of Well (completed as Oil, Gas or Dry Hole) OIL WELL

Date well completed SEPTEMBER 9 19 54

Application for plugging filed MAY 4 19 71

Application for plugging approved MAY 4 19 71

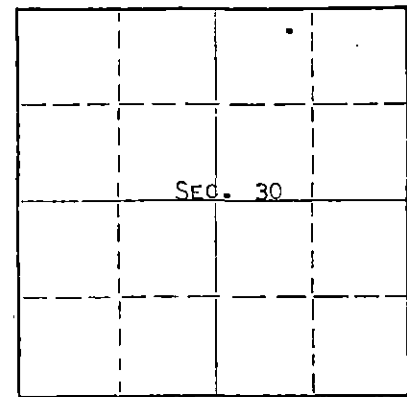
Plugging commenced MAY 4 19 71

Plugging completed MAY 19 19 71

Reason for abandonment of well or producing formation DEPLETION OF COMMERCIAL ZONE

If a producing well is abandoned, date of last production JUNE 1 19 66

Was permission obtained from the Conservation Division or its agents before plugging was commenced? YES



Locate well correctly on above Section Plat

Name of Conservation Agent who supervised plugging of this well G. R. BIBERSTEIN

Producing formation ARBUCKLE Depth to top Bottom Total Depth of Well 3660' Feet

Show depth and thickness of all water, oil and gas formations.

OIL, GAS OR WATER RECORDS

CASING RECORD

FORMATION	CONTENT	FROM	TO	SIZE	PUT IN	PULLED OUT
ARBUCKLE	SMALL AMOUNT OF WATER & OIL			8-5/8"	326'	NONE
				4-1/2"	3658'	3329'

Describe in detail the manner in which the well was plugged, indicating where the mud fluid was placed and the method or methods used in introducing it into the hole. If cement or other plugs were used, state the character of same and depth placed, from feet to feet for each plug set.

PLUGGED BACK TOTAL DEPTH 3630', SANDED HOLE FROM 3630' TO 3590'.
DUMPED 4 SACKS CEMENT FROM 3590' TO 3542'. GLOBE OILWELL CEMENTING INC.,
PUMPED 2 SACKS HULLS, 15 SACKS MUD AND 100 SACKS CEMENT. FINISHED
PLUGGING WELL WITH 5 SACKS CEMENT TO BASE OF WELL CELLAR.

RECEIVED
STATE CORPORATION COMMISSION
JUN 17 1971
CONSERVATION DIVISION
Wichita, Kansas

Name of Plugging Contractor SANTA FE PIPE & SUPPLY, INC.,
Address BOX 562, GREAT BEND, KANSAS


STATE OF KANSAS, COUNTY OF BARTON, ss.
MONTE CHADD (employee of owner) or (owner or operator) of the above-described

well, being first duly sworn on oath, says: That I have knowledge of the facts, statements, and matters herein contained and the log of the above-described well and that the same are true and correct. So help me God. MONTE CHADD, DIST. PROD. SUPT.

(Signature) Monte Chadd
R.R. #2, GREAT BEND, KANSAS (Address)

Subscribed and Sworn to before me this 16 day of JUNE, 19 71

My commission expires 28, 1973



Richard H. Dumlauer
Notary Public.

WELL LOG BUREAU—KANSAS GEOLOGICAL SOCIETY
503 East Murdock, Wichita, Kansas

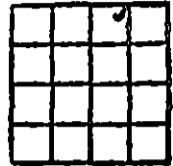
COPY

Company- PETROLEUM, INC.
Farm- Fischer "B" No. 2

SEC. 30 T. 21 R. 12W
NE NW NE

Total Depth. 3660'
Comm. 8-20-54 Comp. 8-30-54
Shot or Treated.
Contractor. Garvey Drilling Co.
Issued. 3-19-55

County Stafford
KANSAS



CASING:
8 5/8" 326' w/200 sx cem.
4 1/2" 3658' w/75 sx cem.

Elevation. 1868' RB

Production. 264 BO/5% wtr.

Figures indicate Bottom of Formations.

red bed-sand	300
red bed-shale	400
red bed-shells	655
Anhydrite	705
red bed-shale	850
shale	1300
shale-shells	1820
lime-shale	2100
lime	2240
lime-shale	2720
shale	2895
shale-lime	3095
lime	3145
lime-shale	3339
lime	3525
chert	3530
shale	3580
lime	3660
Total Depth	

TOPS:

Hebbar	3124
Brown Lime	3253
Lansing	3268
Arbuckle	3582

RECEIVED
STATE CORPORATION COMMISSION
JUN 17 1971
CONSERVATION DIVISION
Wichita, Kansas