

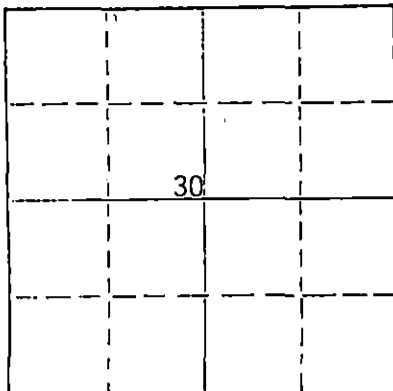
STATE OF KANSAS
STATE CORPORATION COMMISSION

Form CP-4

WELL PLUGGING RECORD

Give All Information Completely
Make Required Affidavit
Mail or Deliver Report to:
Conservation Division
State Corporation Commission
212 No. Market
Wichita, Kansas 67202

NORTH



Locate well correctly on above
Section Plat

Stafford County. Sec 30 Twp. 21-S Rge. 12 (E) (W)
Location as "NE/CNWxSWx" or footage from lines SE NE SE
Lease Owner L. D. Davis
Lease Name Drach A Well No. 1
Office Address Route 1, Box 183-B, Great Bend, Kansas 67530
Character of Well (completed as Oil, Gas or Dry Hole) 011
Date well completed 02-14 1982
Application for plugging filed 1983
Application for plugging approved 05-10 1983
Plugging commenced 05-11 1983
Plugging completed 05-12 1983
Reason for abandonment of well or producing formation Non commercial

If a producing well is abandoned, date of last production 03-11 1983
Was permission obtained from the Conservation Division or its agents before plugging was commenced? Yes

Name of Conservation Agent who supervised plugging of this well Steve Durrant
Producing formation Arbuckle & KC Lansing Depth to top 3394-96 Bottom 3663-65 Total Depth of Well 3680' Feet
Show depth and thickness of all water, oil and gas formations.

OIL, GAS OR WATER RECORDS

CASING RECORD

FORMATION	CONTENT	FROM	TO	SIZE	PUT IN	PULLED OUT
	8 5/8"	Surface	319			0
	4 1/2"	Surface	3680			2126.79'

Describe in detail the manner in which the well was plugged, indicating where the mud fluid was placed and the method or methods used in introducing it into the hole. If cement or other plugs were used, state the character of same and depth placed, from _____ feet to _____ feet for each plug set.

Rigged up and sanded bottom of hole to 3348'
Dumped 4 sacks cement on top of sand with dump bailer
Welex shot pipe at 2403', pipe would not come
Shot pipe at 2126' and pulled pipe
Halliburton pumped 4 sacks Hulls, 15 gel
50 sacks cement - 10 sacks gel pumped 8 5/8"
wiper plug and 80 sacks cement
Max pressure 800# Shut in pressure 450#
Plug down time 3:15 pm 05-12-83

(If additional description is necessary, use BACK of this sheet)

Name of Plugging Contractor D S & W Well Servicing, Inc. 6901, Unit 1002
Address P. O. Box 231, Claflin, Kansas 67525

STATE OF Kansas, COUNTY OF Barton, ss.

Robert Strube, D.S.+W. (employee of owner) or (owner or operator) of the above-described well, being first duly sworn on oath, says: That I have knowledge of the facts, statements, and matters herein contained and the log of the above-described well as filed and that the same are true and correct. So help me God.

(Signature)

Robert Strube

(Address)

SUBSCRIBED AND SWORN to before me this 20th day of May, 1983

STATE CORPORATION COMMISSION


Karlynn K Beck

Notary Public.

My commission expires 9-21-86

MAY 20 1983

CONSERVATION DIVISION
Wichita, Kansas



DRILLERS WELL LOG

L. D. DRILLING, INC. - CONTRACTOR

L. D. DAVIS - OPERATOR

DRACH "A" 1
SE NE SE
Sec. 30-21S-12W
Stafford County, Ks.

T.D. 3684'
Elev. 1867 K.B.

COMMENCED: 2-07-82
COMPLETED: 2-14-82

CASING

8 5/8" set at 319'
4 1/2" set at 3680' (4' off bottom)
31.54 shoe jt.

CEMENT

W/310 sx. 50/50 Pozmix, 2% Gel, 3% CC
W/175 sx. 50/50 Pozmix, 18% Salt Sat.

FORMATION

Sand
Red Bed
Anhy.
Shale W/shells
Lime & Shale
R.T.D.

DEPTH

0 - 225
225 - 665
665 - 688
688 - 1440
1440 - 3684
3684

FORMATION TOPS:

<u>FORMATION TOPS:</u>	<u>Sample</u>	<u>Log</u>
Anhy.	665	
Heebner	3127	
Toronto	3146	
Douglas	3163	
Brown Lime	3258	
Lansing K/C	3273	
Base K/C	3498	
Viola	3506	
Simpson Sand	3541	
Arbuckle	3594	
R.T.D.	3684	

AFFIDAVIT

STATE OF KANSAS)
COUNTY OF BARTON) ss

I certify that this is a true and correct copy of the above log to the best of my knowledge.

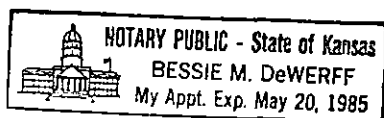
L. D. DRILLING, INC.

Don Popp
Don Popp

Sworn to and subscribed before me this 19th day of February, 1982

My appointment expires: 5-20-85

Bessie M. DeWerff
Notary Public: Bessie M. DeWerff



RECEIVED
STATE CORPORATION COMMISSION

MAY 20 1983

CONSERVATION DIVISION
Wichita, Kansas