

STATE OF KANSAS
STATE CORPORATION COMMISSION

Form CP-4

Give All Information Completely
Make Required Affidavit
Mail or Deliver Report to:
Conservation Division
State Corporation Commission
212 No. Market
Wichita, Kansas

WELL PLUGGING RECORD

Ellis County, Sec. 35 Twp. 15 Rge. 19W (E) (W)

Location as "NE/CNW&SW¼" or footage from lines NW SE SW

Lease Owner Donald C. Slawson

Lease Name Seelye 'B' Well No. 3

Office Address Suite 408 One Twenty Building-Wichita, Kansas

Character of Well (completed as Oil, Gas or Dry Hole) Dry Hole

Date well completed June 27, 1968

Application for plugging filed June 27, 1968

Application for plugging approved June 27, 1968

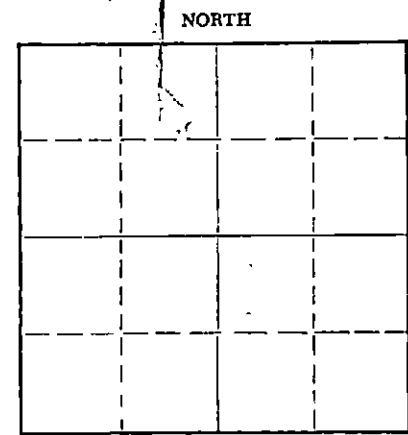
Plugging commenced June 27, 1968

Plugging completed June 27, 1968

Reason for abandonment of well or producing formation Dry Hole

If a producing well is abandoned, date of last production 19

Was permission obtained from the Conservation Division or its agents before plugging was commenced? Yes



Locate well correctly on above Section Plat

Name of Conservation Agent who supervised plugging of this well Leo Massey-P.O. Box 582-Hays, Kansas 67601

Producing formation Depth to top Bottom Total Depth of Well 3304 Feet

Show depth and thickness of all water, oil and gas formations.

OIL, GAS OR WATER RECORDS

CASING RECORD

FORMATION	CONTENT	FROM	TO	SIZE	PUT IN	PULLED OUT

Describe in detail the manner in which the well was plugged, indicating where the mud fluid was placed and the method or methods used in introducing it into the hole. If cement or other plugs were used, state the character of same and depth placed, from feet to feet for each plug set.

Set plug at 540'; cemented with 30 sx cement
Set plug at 180'; 1/2 sac hulls; 20 sax cement
Set plug at 40'; 1/2 sac hulls; 10 sax cement
2 sx cement in rat hole.

RECEIVED
STATE CORPORATION COMMISSION
JUL 15 1968
CONSERVATION DIVISION
Wichita, Kansas

(If additional description is necessary, use BACK of this sheet)


Name of Plugging Contractor Slawson Drilling Company, Inc.
Address 408 One Twenty Building - Wichita, Kansas 67202

STATE OF KANSAS, COUNTY OF SEDGWICK, ss.
DONALD C. SLAWSON (employee of owner) or (owner or operator) of the above-described well, being first duly sworn on oath, says: That I have knowledge of the facts, statements, and matters herein contained and the log of the above-described well as filed and that the same are true and correct. So help me God.

(Signature) [Signature]
408 One Twenty Bldg-Wichita, Kansas (Address)

Subscribed and sworn to before me this 8th day of July, 1968

[Signature] Linda R. Sparr
Linda R. Sparr Notary Public.



WELL LOG

Company: Donald C. Slawson
 Suite 408 One Twenty Building
 Wichita, Kansas 67202

Lease: Seelye 'B' #3
 NW SE SW, Section 35-15-19W
 Ellis County, Kansas

Total Depth: 3304' Elevation: 2024 K.B.

Contractor: Slawson Drilling Company, Inc.

Commenced: June 22, 1968


Completed: June 27, 1968

Casing: 8 5/8" at 1231' with 575 sack cement

0-35	Surface Clay
35-105	Lime
105-1211	Shale & Shells
1211-1264	Anhydrite
1264-1881	Shale & Shells
1881-3304	Lime & Shale
3304	Total Depth


STATE OF KANSAS)
) SS:
 COUNTY OF SEDGWICK)

I, Donald C. Slawson, of the Slawson Drilling Company, Inc., upon oath state that the above and foregoing is a true and correct copy of the log of the Seelye 'B' #3 well.



 DONALD C. SLAWSON

Subscribed and sworn to before me this 8th day of July, 1968.





 Linda R. Sparr, Notary Public