

15.145.00795.0000

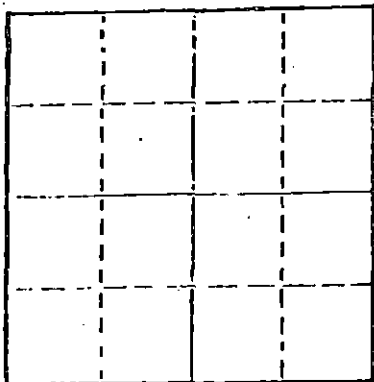
STATE OF KANSAS
STATE CORPORATION COMMISSION

WELL PLUGGING RECORD

Give All Information Completely
Make Required Affidavit
Mail or Deliver Report to
Conservation Division
State Corporation Comm.
245 North Water
Wichita, KS 67202

Pawnee County, Sec. 34 Twp. 21 Rge. 16 E/W
Location as "NE/CNW $\frac{1}{4}$ /SW $\frac{1}{4}$ " or footage from lines
NW SE NE

Lease Owner A. L. Abercrombie, Inc.
Lease Name Phinney #3 Well No. _____
Office Address Great Bend, Kansas 67530
Character of Well (Completed as Oil, Gas or Dry Hole) _____



Locate well correctly on above
Section Plot

Date Well completed _____ 19____
Application for plugging filed _____ 19____
Application for plugging approved _____ 19____
Plugging commenced 11/7/78 _____ 19____
Plugging completed 12/1/78 _____ 19____
Reason for abandonment of well or producing formation
depleted

If a producing well is abandoned, date of last production
_____ 19____

Was permission obtained from the Conservation Division or
its agents before plugging was commenced? yes

Name of Conservation Agent who supervised plugging of this well Massey
Producing formation _____ Depth to top _____ Bottom _____ Total Depth of Well 3869
Show depth and thickness of all water, oil and gas formations.

OIL, GAS OR WATER RECORDS

CASING RECORD


FORMATION	CONTENT	FROM	TO	SIZE	PUT IN	PULLED OUT
				8-5/8	1023	none
				5 1/2"	3866	2526'

Describe in detail the manner in which the well was plugged, indicating where the mud fluid
was placed and the method or methods used in introducing it into the hold. If cement or other
plugs were used, state the character of same and depth placed, from _____ feet to
_____ feet for each plug set.

Sanded to 3850' and ran 4 sacks cement. Loaded hole with salt water, shot pipe
at 2697', 2616', 2527', pulled 78 joints. Pumped 50sacks cement, 20 sacks gel,
plug and 110 sacks 50-50 pos with 6% gel.

PLUGGING COMPLETE.

12-8-78



(If additional description is necessary, use BACK of this sheet)

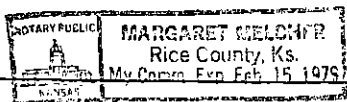
Name of Plugging Contractor KELSO CASING PULLING
CHASE, KANSAS

STATE OF KANSAS COUNTY OF RICE, ss.
R. DARRELL KELSO (employee of owner) or (owner or operator)
of the above-described well, being first duly sworn on oath, says: That I have knowledge of
the facts, statements, and matters herein contained and the log of the above-described well
as filed and that the same are true and correct. So help me God.

(Signature) R Darrell Kelso
CHASE, KANSAS
(Address)

SUBSCRIBED AND SWORN TO before me this 7th day of Dec., 19 78

My commission expires _____



Margaret Melcher
Notary Public.

CONTRACTOR'S WELL LOG

COMPANY:	Musgrove Petroleum Corporation
CONTRACTOR:	Musgrove Petroleum Corporation
FARM:	Phinney #3
LOCATION:	NW SE NE, Sec. 34-21-16 Pawnee County, Kansas.
COMMENCED:	January 13, 1954
COMPLETED:	January 23, 1954

0	350	Surface sand & shale
350	525	Red bed
525	1020	Red bed & shale
1020	1060	Anhydrite
1060	1750	Shale & shalis
1750	3869	Lime & shale
	3869	Rotary Total Depth

Set 8-5/8" surface at 1023' with 425 sacks Pozmix.

Set 5-1/2" at 3866' with 200 sacks cement.

STATE OF KANSAS }
COUNTY OF SEDGWICK } SS

I, GORDON L. KOELLING, do hereby certify that the above and foregoing is a true and correct copy of the log of the Phinney #3, NW SE NE, Section 34-21-16, Pawnee County, Kansas, as reflected by the files of the Musgrove Petroleum Corporation.

MUSGROVE PETROLEUM CORPORATION

BY Gordon L. Koelling
Secretary-Treasurer

Subscribed and sworn to before me, a Notary Public, in and for Sedgwick County, Kansas, this 28th day of January, 1954.

Shelton L. Stinson
Notary Public

My commission expires September 24, 1956.

RECEIVED
STATE CORPORATION COMMISSION

AUG 22 1978

COMMISSION