

STATE OF KANSAS
STATE CORPORATION COMMISSION

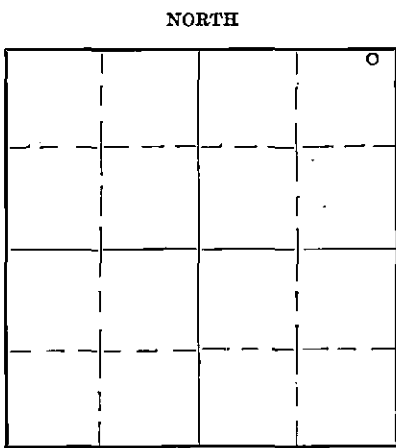
WELL PLUGGING RECORD

OR
FORMATION PLUGGING RECORD

Strike out upper line
when reporting plug-
ging off formations.

Give All Information Completely
Make Required Affidavit
Mail or Deliver Report to:
Conservation Division
State Corporation Commission
800 Bittling Building
Wichita, Kansas

Rice County. Sec. 16 Twp. 21 Rge. (E) 7 (W)
Location as "NE $\frac{1}{4}$ NW $\frac{1}{4}$ SW $\frac{1}{4}$ " or footage from lines NE $\frac{1}{4}$ NE $\frac{1}{4}$



Locate well correctly on above
Section Plat

Lease Owner..... Mid Plains Oil Corporation
Lease Name..... C. F. Stange Well No..... 1
Office Address..... 915 Union National Bank Building, Wichita, Kansas
Character of Well (completed as Oil, Gas or Dry Hole).....
Date, well completed..... March 10th 1937
Application for plugging filed..... August 1st 1941
Application for plugging approved..... August 2nd 1941
Plugging Commenced..... October 4th 1941
Plugging Completed..... October 10th 1941
Reason for abandonment of well or producing formation..... No longer a
commercial producer
If a producing well is abandoned, date of last production..... April 1941
Was permission obtained from the Conservation Division or its agents before plugging was com-
menced?..... Yes

Name of Conservation Agent who supervised plugging of this well..... Ruel Durkee
Producing formation..... Conglomerate Depth to top..... 3371 Bottom..... 3445 Total Depth of Well..... 3445 Feet
Show depth and thickness of all water, oil and gas formations.

OIL, GAS OR WATER RECORDS

CASING RECORD



Formation	Content	From	To	Size	Put In	Pulled Out
Conglomerate	Oil	3371	3345	13" O.D.	100'	None
				7" O.D.	3371'	2534

Describe in detail the manner in which the well was plugged, indicating where the mud fluid was placed and the method or methods used in introducing it into the hole. If cement or other plugs were used, state the character of same and depth placed, from.....feet to.....feet for each plug set.

Chat from 3445' to 3362 -- Cement 3362 to 3340' (6 sax), mud from 3340' to 150' --

Bridged with Rock at 150' -- Cement 150' to 135' (15 sax), mud 135' to 8' -- cement from 8' to top of surface pipe at base of cellar (5 sax)

10-24-41



(If additional description is necessary, use BACK of this sheet)

Correspondence regarding this well should be addressed to..... Mid Plains Oil Corporation
Address..... 915 Union National Bank Building
Wichita, Kansas

STATE OF KANSAS, COUNTY OF SEDGWICK, ss.
H. D. LAWVER (employee of owner) or (owner) of the above-described well,
being first duly sworn on oath, says: That I have knowledge of the facts, statements, and matters herein contained and the log of the above-described well as filed and that the same are true and correct. So help me God.

(Signature)..... Mid Plains Oil Corporation
By - H. D. Lawver
915 Union National Bank Bldg., Wichita, Kansas
(Address)

SUBSCRIBED AND SWORN to before me this 23rd day of October, 1941

My commission expires January 13, 1945.

Barbara Staw Carpenter
Notary Public

WELL LOG BUREAU - KANSAS GEOLOGICAL SOCIETY.
412 Union National Bk Bldg., Wichita, Kansas.

NICKERSON PETRO. CO.
C. F. Stange No. 1.

SEC. 16 T. 21 R. 7W
NEc NE

Total Depth. 3445'
Comm. 2-16-37 Comp. 3-10-37
Shot or Treated.
Contractor
Issued. 5-15-37

County, Rice

CASING:
12 1/2" 100'
7" 3371'

Elevation:

Production. Pot. 15 B.

Figures Indicate Bottom of Formations.

sand	70
red bed rock	100
shale & shells	350
red rock, shale & shells	615
salt	965
salt & shale	1000
lime	1065
brkn lime	1140
lime	1170
brkn lime	1455
lime	1515
brkn lime	1600
shale & lime	1675
shale & shells	1790
shale	2020
shale & shells	2380
lime	2710
brkn lime	2773
shale & lime	2864
lime	2955
brkn lime	2985
lime	3255
sand	3265
red rock	3272
shale & lime	3303
shale & shells	3338
shale, lime & shells	3370
red rock	3371
conglomerate	3372
conglomerate	3445
Total Depth.	

NOV 20 1937

16 21 7
10 9