

NOV 11 1968

15.113.02159.0000

STATE OF KANSAS  
STATE CORPORATION COMMISSION

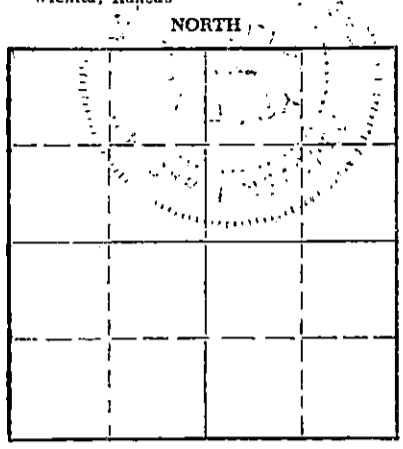
Form CP-4

WELL PLUGGING RECORD

Give All Information Completely.  
Make Required Affidavit  
Mail or Deliver Report to:  
Conservation Division  
State Corporation Commission  
212 No. Market  
Wichita, Kansas

McPherson County, Sec. 35 Twp. 21S Rge. 3 (E) W (W)

Location as "NE/CNW%SW%" or footage from lines NW NE SE  
Lease Owner Independent Lease Management Company  
Lease Name Stucky G#3 Well No.  
Office Address Wichita, Kansas  
Character of Well (completed as Oil, Gas or Dry Hole)  
Date well completed 19  
Application for plugging filed 19  
Application for plugging approved 19  
Plugging commenced 10/10/68 19  
Plugging completed 11/4/68 19  
Reason for abandonment of well or producing formation depleted.



Locate well correctly on above Section Plat

If a producing well is abandoned, date of last production 19  
Was permission obtained from the Conservation Division or its agents before plugging was commenced? YES

Name of Conservation Agent who supervised plugging of this well Scott  
Producing formation Depth to top Bottom Total Depth of Well 3580' Feet  
Show depth and thickness of all water, oil and gas formations.

OIL, GAS OR WATER RECORDS

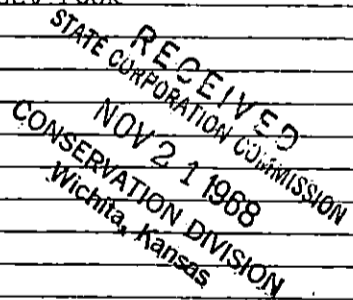
CASING RECORD

FORMATION	CONTENT	FROM	TO	SIZE	PUT IN	PULLED OUT
				8-5/8	265'	none
				5 1/2"	3580'	2613'

Describe in detail the manner in which the well was plugged, indicating where the mud fluid was placed and the method or methods used in introducing it into the hole. If cement or other plugs were used, state the character of same and depth placed, from feet to feet for each plug set.

Rigged up over 5 1/2", worked tension from 4" to 28". Shot pipe at 2983'. Pumped in 35 barrels of water and 40 barrels of oil. Worked tension to 26", called pump truck and pressured up to 1500 lbs. Shot pipe at 2214', spotted 35 barrels of oil behind casing. Worked tension to 27", worked to 30" at 36 points. Shot pipe at 2611', worked pipe loose and pulled 80 joints. Bailed fluid down to 290', set rock bridge from 290 to 270' and dumped 35 sacks of cement.

PLUGGING COMPLETE.




(If additional description is necessary, use BACK of this sheet)

Name of Plugging Contractor KNIGHT CASING PULLING CO., INC.  
Address CHASE, KANSAS

STATE OF KANSAS, COUNTY OF RICE, ss. NOEL J. KNIGHT (employee of owner) or (owner or operator) of the above-described well, being first duly sworn on oath, says: That I have knowledge of the facts, statements, and matters herein contained and the log of the above-described well as filed and that the same are true and correct. So help me God.

(Signature) Noel Knight  
CHASE, KANSAS  
(Address)

SUBSCRIBED AND SWORN to before me this 6th day of November, 1968



Margaret Melcher  
Notary Public.

BRUNSON PRODUCTION & EXPLORATION, INC.  
WICHITA, KANSAS

WELL: STUCKY "C" # 3

NW NE SE

COMMENCED RD: 8-28-57

35-21S-3W

COMMENCED RD: 9-7-57

MOPHERSON COUNTY

TOTAL DEPTH: 3580'

ELEVATION: 1159 K.B.

CASING: 215' 8 5/8" O.D. 20 1/2"  
3580' 5 1/2" O.D. 11"CONTRACTOR: BRUNSON  
PRODUCTION & EXPLORATION, INC.

STRATA	DEPTH	TOPS	
Surface Soil & Shale	25	Mississippi	3128 (-1669)
Sand	90	Kinderhook	3430 (-1971)
Shale	170	Misener Sand	3525 (-2066)
Shale & Clay	395	Burton	3527 (-2068)
Shale & Shells	455	Maquoketa Shale	3580 (-2121)
Anhydrite	495		
Shale & Lime	610		
Broken Lime	900		
Lime & Shale	1090		
Shale	1730		
Lime & Shale	2707		
Sand	2735		
Lime & Shale	3179		
Lime	3214		
Lime, Shale & Chert	3304		
Lime & Chert	3335		
Lime	3379		
Lime & Shale	3508		
Shale	3525		
Shale & Sandy Lime	3580		
TOTAL DEPTH	3580		

RECEIVED  
STATE CORPORATION COMMISSION  
OCT 9 - 1968  
CONSERVATION DIVISION  
Wichita, Kansas

I hereby certify that the above is a true and correct log of said well as reflected by the daily drilling report.

BRUNSON PRODUCTION & EXPLORATION, INC.  
BY:

Ralph B. McLaughlin  
Ralph B. McLaughlin-Secretary-Treas.

Signed and sworn to in my presence this 27th day of September, 1957, by Ralph B. McLaughlin, Secretary-Treasurer of Brunson Production & Exploration, Inc., a Corporation in the State of Kansas.

Anna M. Wedan  
Anna M. Wedan-Notary Public

My commission expires July 1, 1961.