

STATE OF KANSAS
STATE CORPORATION COMMISSION

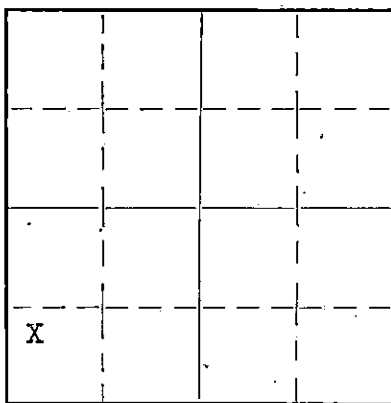
WELL PLUGGING RECORD
OR
FORMATION PLUGGING RECORD

Strike out upper line
when reporting plug-
ging off formations.

Give All Information Completely
Make Required Affidavit
Mail or Deliver Report to:
Conservation Division
State Corporation Commission
800 Bittling Building
Wichita, Kansas

McPherson County, Sec. 3 Twp. 21S Rge. 3W (E) (W)

Location as "NE $\frac{1}{4}$ NW $\frac{1}{4}$ SW $\frac{1}{4}$ " or footage from lines NW SW SW
Lease Owner Gulf Oil Corporation
Lease Name J. P. Krehbiel Well No. 2
Office Address Box # 661 Tulsa, Oklahoma
Character of Well (Completed as Oil, Gas or Dry Hole) Oil
Date, well completed March 28, 1930
Application for plugging filed Nov. 11 1934
Application for plugging approved Nov. 11 1934
Plugging Commenced Nov. 18 1934
Plugging Completed Nov. 29 1934
Reason for abandonment of well or producing formation Not profitable to produce.



Locate well correctly on above
Section Plat

If a producing well is abandoned, date of last production August 29, 1934
Was permission obtained from the Conservation Division or its agents before plugging was com-
menced? Yes

Name of Conservation Agent who supervised plugging of this well Rual Durkee
Producing formation Wilcox Depth to top 3435' Bottom 3441' Total Depth of Well 3441' Feet.
Show depth and thickness of all water, oil and gas formations.


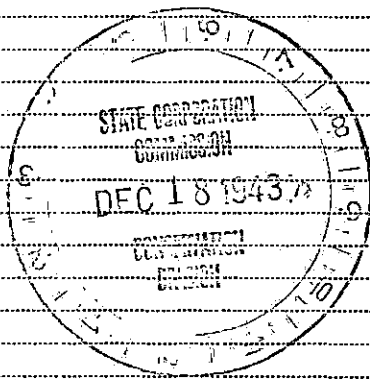
OIL, GAS OR WATER RECORDS

CASING RECORD

Formation	Content	From	To	Size	Put In	Pulled Out
Viola Lime				15-1/2"	170'	Left in hole
				8-1/4"	3386'	2609'

Describe in detail the manner in which the well was plugged, indicating where the mud fluid was placed and the method or methods used in introducing it into the hole. If cement or other plugs were used, state the character of same and depth placed, from _____ feet to _____ feet for each plug set.

Mudded hole to 3435'. Dumped 8 sacks cement from 3435' to 3395'.
Mudded hole to 260'. Placed wood plug and rock bridge 260' to 250'.
Cemented with 30 sacks cement 250' to 225'. Mudded hole to 16' and
capped with 10 sacks cement..



(If additional description is necessary, use BACK of this sheet)

Correspondence regarding this well should be addressed to Gulf Oil Corporation
Address Box 661
Tulsa, Oklahoma

STATE OF Kansas COUNTY OF Rice, ss.
J. O. Gray (employee of owner) or (owner or operator) of the above-described well,
being first duly sworn on oath, says: That I have knowledge of the facts, statements, and matters herein contained and the log of the above-
described well as filed and that the same are true and correct. So help me God.

(Signature) J. O. Gray

(Address)

SUBSCRIBED AND SWORN to before me this 14th day of December, 1943

My commission expires May 18, 1946

WELL RECORD

Two

WELL NO. (2) LEASE Krehbiel J.P. COMPANY Gypsy Oil Company AUTH. K-1312

DATE—Drilling Began 4-8-30 Well Completed 6-1-30 First Production 5-22-30

SHOT—Date Not Shot With Quarts—From To By

SAND-RECORD Wilcox from 3435' to 3441'

INITIAL PRODUCTION* "P" 575.00 barrels 6-2-30 TOTAL DEPTH 3441'

CASING RECORD


S-3 T-21S R-3W

Size	Wt.	Thd.	Class	Make	Run	Sacks Cement	Pounds Cal. Chlo.	Pulled	Left In
15 1/2	70	8	S.H.	Lapweld	170	175	250	-	170
8 1/2	32	10	N.S.H.	Seamless	3386	250	400	-	3386

McPherson County,			
Kansas.			

(* Best Day; "F", Flowing Naturally; "L", Air-Gas Lift; "S", Swabbing; "P", Pumping. Elevation 1451 Ft.

FILE 3 21.3W
PAGE 93 LINE 15



It is very important that all questions on this form be answered, as this Department has been asked by the Petroleum Administration for War to supply data on well abandonments undertaken during the war.

This information is very essential in aiding the war effort; therefore, this Department is requiring this report to be mailed within 5 days after the abandonment of your well.

19-0750