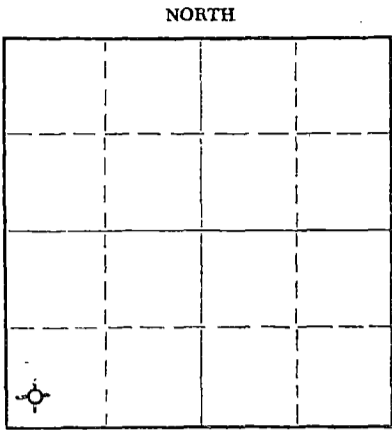


STATE OF KANSAS
STATE CORPORATION COMMISSION
Give All Information Completely
Make Required Affidavit
Mail or Deliver Report to:
Conservation Division
State Corporation Commission
211 No. Broadway
Wichita, Kansas

WELL PLUGGING RECORD

ELLIS County. Sec. 18 Twp. 15S Rge. 18W (E) (W)

Location as "NE/CNW%SW%" or footage from lines. SW SW SW
Lease Owner C-G DRILLING CO.
Lease Name Wasinger Well No. 1
Office Address 107 RULE BUILDING, WICHITA, KANSAS
Character of Well (completed as Oil, Gas or Dry Hole) DRY HOLE
Date well completed May 4, 1966 19
Application for plugging filed May 4, 1966 19
Application for plugging approved May 4, 1966 19
Plugging commenced May 4, 1966 19
Plugging completed May 4, 1966 19
Reason for abandonment of well or producing formation TOO LOW STRUCTURALLY



Locate well correctly on above Section Plat

If a producing well is abandoned, date of last production 19
Was permission obtained from the Conservation Division or its agents before plugging was commenced? YES

Name of Conservation Agent who supervised plugging of this well Leo F. Massey, Hays, Kansas
Producing formation _____ Depth to top _____ Bottom _____ Total Depth of Well 3669 Feet
Show depth and thickness of all water, oil and gas formations.


OIL, GAS OR WATER RECORDS

CASING RECORD

FORMATION	CONTENT	FROM	TO	SIZE	PUT IN	PULLED OUT
				8-5/8"	279.98	None

Describe in detail the manner in which the well was plugged, indicating where the mud fluid was placed and the method or methods used in introducing it into the hole. If cement or other plugs were used, state the character of same and depth placed, from _____ feet to _____ feet for each plug set.


PUMPED 100 SACKS CEMENT DOWN THE CASING.



(If additional description is necessary, use BACK of this sheet)
Name of Plugging Contractor C-G Drilling Co.
Address 107 RULE BUILDING, WICHITA 2, Kansas

STATE OF KANSAS, COUNTY OF SEDGWICK, ss.
Jay H. Galloway (employee of owner) or (owner or operator) of the above-described well, being first duly sworn on oath, says: That I have knowledge of the facts, statements, and matters herein contained and the log of the above-described well as filed and that the same are true and correct. So help me God.
(Signature) Jay H. Galloway 107 Rule Bldg.
(Address)

SUBSCRIBED AND SWORN to before me this 6 day of May, 19 66
My commission expires 5/20/67
Notary Public.



W E L L L O G

OPERATOR: C-G DRILLING CO.
 WELL NAME: WASINGER #1 LOCATION: SW SW SW 18-15S-18W
 COUNTY: ELLIS STATE: KANSAS
 WELL COMMENCED: APRIL 23, 66 WELL COMPLETED: May 4, 1966
 ELEVATION: 2019 KB TOTAL DEPTH: 3669'
 PRODUCTION: DRY & ABANDONED RIG NO: 2
 CASING - 8-5/8": 8 jts., 279.98' W/150 sx Quikset
 5-1/2": _____

All Measurements taken from the top of rotary bushing.

FROM	TO	FORMATION	DEVIATION FROM VERTICAL	REMARKS:
0	279	SAND & SHALE		
279	630	SHALE		
630	835	SAND		
835	1194	RED BED & SHALE	1/4°	1000'
1194	1235	ANHYDRITE		
1235	1890	SHALE & SHELLS	1/4°	2000'
1890	3220	LIME & SHALE	3/4°	2500'
3220	3563	LIME		DST #1 3375-3400'
3563	3600	LIME & SHALE		DST #2 3403-3420'
3600	3620	LIME		DST #3 3486-3563'
				DST #4 3626-3635'

RECEIVED
STATE CORPORATION COMMISSION

MAY 9 - 1966

CONSERVATION DIVISION
Wichita, Kansas

STATE OF KANSAS)
COUNTY OF SEDGWICK) SS:

The undersigned hereby certifies that to the best of his knowledge and belief, the above facts are true and correct.

C-G DRILLING CO.

By Jay H. Galloway
Jay H. Galloway

SUBSCRIBED AND SWORN TO, BEFORE ME, This 6 day of May, 1966

My Comm. exp: May 20, 1967

Vicky Jacobs
Vicky Jacobs - Notary Public

