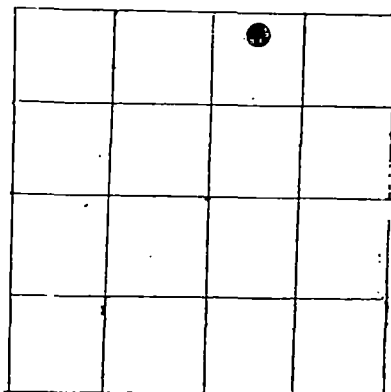


15.185.01682.0000

WELL PLUGGING RECORD

Give All Information Completely  
 Make Required Affidavit

COUNTY Stafford SEC. 4 TWP. 21 RGE. 13 E/W  
 Location as in quarters or footage from lines:  
N/2/NW/NE



Locate Well  
 correctly on above  
 Section Platt.

Lease Owner Petroleum, Inc.  
 Lease Name Shaeffer L-KC (Fanshier A) Well No. #2-3 (#3)  
 Office Address Box 1447 - Great Bend, Kansas 67530  
 Character of Well (Completed as Oil, Gas or Dry Hole): Oil  
 Date Well Completed January, 1958  
 Application for plugging filed 12-6-82  
 Plugging commenced January 29, 1983  
 Plugging completed March 2, 1983  
 Reason for abandonment of well or producing formation  
Depleted

Was permission obtained from the Conservation Division or it's  
 Agent's before plugging was commenced? Yes

Name of Conservation Agent who supervised plugging of this well J. H. Metz

Producing formation L-KC & Congl. Depth to top 3284' bottom 3582' T.D. 3591'

Show depth and thickness of all water, oil and gas formations.

OIL, GAS OR WATER RECORDS

Casing Record

Formation	Content	From	To	Size	Put in	Pulled Out
				8 5/8"	280'	NONE
				5 1/2"	3587'	2245.47'

Describe in detail the manner in which the well was plugged, indicating where the mud  
 fluid was placed and the method or methods used in introducing it into the hold. If cement  
 or other plugs were used, state the character of same and depth placed, from \_\_\_\_\_ feet  
 to \_\_\_\_\_ feet for each plug set.

Dumped sand to 3350' and five (5) sacks cement.  
 Shot pipe @ 2900', 2700', 2500', 2400' and 2200'.  
 Pulled seventy-two (72) joints 5 1/2" casing.  
 Squeezed well with three (3) sacks hulls, fifteen (15) sacks  
 gel, fifty (50) sacks cement, ten (10) sacks gel, one (1)  
 sack hulls, one hundred twenty (120) sacks 50/50 pozmix  
 cement with 4% added gel and 3% calcium chloride.

(If additional description is necessary, use BACK of this sheet)

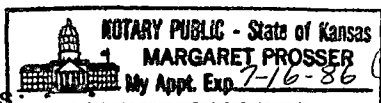
Name of Plugging Contractor Rockhold Engineering, Inc.

STATE OF KANSAS COUNTY OF BARTON, ss.  
James W. Rockhold (employee of owner) or (owner or operator) of the

above-described well, being first duly sworn on oath, says: That I have knowledge of the  
 facts, statements, and matters herein contained and the log of the above-described well as  
 filed and that the same are true and correct. So help me God.

(Signature) James W. Rockhold  
 JAMES W. ROCKHOLD - Box 698 - Great Bend, Ks.  
 (Address) 67530

SUBSCRIBED AND SWORN TO before me this 9th day of March, 1983



Margaret Prosser  
 Notary Public.

My Commission expires \_\_\_\_\_

# WELL LOG 15.185.01682.0000

COMPANY PETROLEUM, INCORPORATED

SEC. 4 T. 21S R. 13W

FARM FANSHIER "A" NO. 3

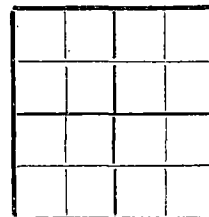
LOC. C-N/2 NW, NE

TOTAL DEPTH 3591'

COUNTY STAFFORD CO., KANSAS

COMM. December 21, 1957 COMP. December 31, 1957

CONTRACTOR GARVEY DRILLING COMPANY



CASING 8 5/8" @ 280' W/230 sax.  
5 1/2" @ 3587' W/100 sax.

ELEVATION 1887' DF

PRODUCTION CONGLOMERATE

FIGURES INDICATE BOTTOM OF FORMATIONS

40	Surface clay
160	Clay & sand
220	Shale & shells
250	Sand
282	Shale
760	Shale & sand
775	Anhydrite
930	Shale & shells
1595	Red bed & shale
2760	Lime & shale
2905	Shale W/lime streaks
3300	Lime & shale
3418	Lime
3455	Lime & shale
3525	Lime
3591	Lime & shale
3591	T. D.

RECEIVED  
STATE CORPORATION COMMISSION  
DEC 08 1962  
CONSERVATION DIVISION  
Wichita Kansas

State of KANSAS }  
County of BARTON } ss:

I, VERNE A. MORRIS of GARVEY DRILLING COMPANY

upon oath state that the above and foregoing is a true and correct copy of the log of the #3 FANSHIER "A" well

*Verne A. Morris*

Subscribed and sworn to before me this 27th day of January 19 58

My Commission Expires: July 11, 1960

*John J. Brown*  
NOTARY PUBLIC