

WELL PLUGGING RECORD

STATE OF KANSAS
STATE CORPORATION COMMISSION

Give All Information Completely
Make Required Affidavit
Mail or Deliver Report to:
Conservation Division
State Corporation Commission
800 Bitting Building
Wichita, Kansas

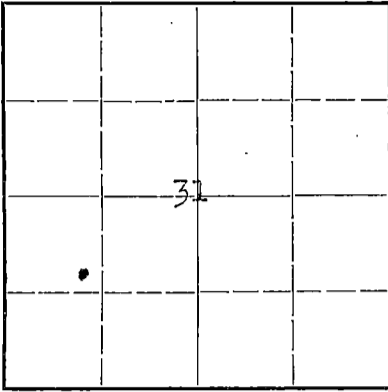
OR

FORMATION PLUGGING RECORD

Strike out upper line
when reporting plug-
ging off formations.

Stafford County. Sec. 31 Twp 21S Rge. (E) 12 (W)
Location as "NE 1/4 NW 1/4 SW 1/4" or footage from lines. SW of NW of SW 1/4
Lease Owner Inland Oil, Inc etal SE
Lease Name Fischer Well No. 2
Office Address c/o Lance C. Hill, Gazette Bldg. Emporia, Kans.
Character of Well (completed as Oil, Gas or Dry Hole) oil
Date well completed On or about September 1 19 44
Application for plugging filed August 12 19 46
Application for plugging approved 19
Plugging commenced 9-8-46 19
Plugging completed 9-13-46 19
Reason for abandonment of well or producing formation Non productive at this
time
If a producing well is abandoned, date of last production July 1st 19 46
Was permission obtained from the Conservation Division or its agents before plugging was com-
menced?

NORTH



Locate well correctly on above
Section Plat

Name of Conservation Agent who supervised plugging of this well Herb. Kerr
Producing formation Arbuckle Depth to top 3639 Bottom 3646 Total Depth of Well 3646 Feet
Show depth and thickness of all water, oil and gas formations.


OIL, GAS OR WATER RECORDS

CASING RECORD

Formation	Content	From	To	Size	Put In	Pulled Out

Describe in detail the manner in which the well was plugged, indicating where the mud fluid was placed and the method or methods used in introducing it into the hold. If cement or other plugs were used, state the character of same and depth placed, from feet to feet for each plug set.

Dumped # 4 sax cement at 3646'. Top of cement at 3629'.
Filled hole with heavy mud from 3629' to 235'. Set 15' rock
bridge, dumped 15 sax cement. Filled hole to 12' with mud,
mixed 8 sax cement for cap.



(If additional description is necessary, use BACK of this sheet)

Correspondence regarding this well should be addressed to Forbes & Miller Casing Pulling Co.
Address Box #711 Great Bend, Kansas.


STATE OF Kansas, COUNTY OF Barton, ss.
Earl Miller (employee of owner) or (owner or operator) of the above-described well,
being first duly sworn on oath, says: That I have knowledge of the facts, statements, and matters herein contained and the log of the above-
described well as filed and that the same are true and correct. So help me God.

(Signature)

Earl Miller

SUBSCRIBED AND SWORN to before me this 18 day of September, 19 46

My commission expires Oct. 28, 1948



LOG OF FISHER #2
 SE 1/4 SW 31-21-12, Stafford County, Kansas

DRILLED FOR: INLAND OIL COMPANY
 DRILLED BY: PULSE-HERSHFIELD DRILLING COMPANY

COMMENCED: 7/22/44
 COMPLETED: 9/9/44
 ELEVATION: 1874

Surface	to	140
Shale & Shells	"	150
Sand	"	190
Shale	"	228
Redbed	"	740
Broken Lime	"	753
Shale & Shells	"	990
Shale & Shells	"	1220
Sand	"	1370
Shale & Shells	"	1730
Sandy Lime	"	1990
Shale & Shells	"	2044
Lime	"	2130
Shale & Shells	"	2105
Broken Lime	"	2700
Shale	"	2748
Broken Lime	"	2800
Lime	"	2857
Shale	"	2869
Lime	"	3151
Shale & Shells	"	3309
Lime	"	3538
Shale & Shells	"	3588
Simson Sand & Shells	"	3639
Arbuckle Lime	"	3641

Note: Oil show 3391 - 3396

Casing Record

235' - 10-3/4" - Cemented 250 Skts.
 3639' - 5-1/2" - Cemented 100 Skts.

STATE OF KANSAS)
) ss
 COUNTY OF RENO)

I, Clyde Pulse, President of the Pulse-Hershfield Drilling Co. who drilled the above well for the Inland Oil Company hereby state that this is a true and correct copy of the formations encountered as logged from the drilling record. Further, Affiant sayeth not.

Clyde Pulse

Subscribed and sworn to before me this 16th day of September, 1944

My commission expires:

Eleanor J. Warren

 Notary Public

March 10, 1948

24 - 8 1/2" - 100 Skts
66 - 5 1/2"