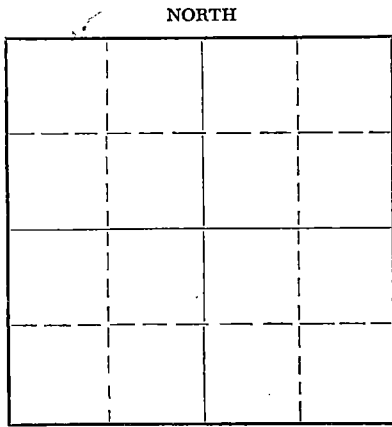


Give All Information Completely
Make Required Affidavit
Mail or Deliver Report to:
Conservation Division
State Corporation Commission
800 Bittling Building
Wichita, Kansas

WELL PLUGGING RECORD



Locate well correctly on above
Section Plat

Stafford County. Sec. 35 Twp. 21 Rge. (E) 13 (W)
Location as "NE/CNW/SW" or footage from lines SE SE NE/W
Lease Owner M. B. Armer
Lease Name Appl-Gates Well No. 3
Office Address 710 Petroleum Bldg., Wichita, Kansas
Character of Well (completed as Oil, Gas or Dry Hole) Oil
Date well completed May 11, 19 54
Application for plugging filed June 1, 19 54
Application for plugging approved June 1, 19 54
Plugging commenced June 1, 19 54
Plugging completed June 4, 19 54
Reason for abandonment of well or producing formation Well depleted

If a producing well is abandoned, date of last production May 19 54
Was permission obtained from the Conservation Division or its agents before plugging was commenced? Yes

Name of Conservation Agent who supervised plugging of this well M. A. Rives
Producing formation Arbuckle Depth to top 3670 Bottom Total Depth of Well 3715 Feet
Show depth and thickness of all water, oil and gas formations.

OIL, GAS OR WATER RECORDS

CASING RECORD

FORMATION	CONTENT	FROM	TO	SIZE	PUT IN	PULLED OUT
				8 5/8"	287	None
				5 1/2"	3672	2828

Describe in detail the manner in which the well was plugged, indicating where the mud fluid was placed and the method or methods used in introducing it into the hole. If cement or other plugs were used, state the character of same and depth placed, from feet to feet for each plug set.

Plugged back with crushed rock from 3705 ft. to 3660 ft.
Dumped 5 sacks cement at 3660 ft. with dump bailer. Top of cement 3625 ft. Jetted mud pit and pumped mud through 5 1/2" casing at 1500 ft. Filled with mud to 270 ft., set rock bridge, dumped 20 sacks cement. Top of cement 270 ft. Filled with mud to 35 ft., set rock bridge, dumped 10 sacks cement for cap.

STATE OF KANSAS
COMMISSION
6-23-54

CONSERVATION DIVISION

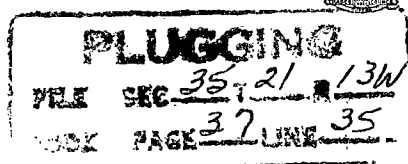
(If additional description is necessary, use BACK of this sheet.)
Name of Plugging Contractor Miller Casing Pulling Company
Address Great Bend, Kansas

STATE OF Kansas, COUNTY OF Sedgwick, ss.
L. C. Sponenberg (employee of owner) or (owner or operator) of the above-described well, being first duly sworn on oath, says: That I have knowledge of the facts, statements, and matters herein contained and the log of the above-described well as filed and that the same are true and correct. So help me God.

(Signature) *L. C. Sponenberg*
(Address)

SUBSCRIBED AND SWORN TO before me this 22nd day of June, 19 54

My commission expires February 13, 1956. *Rose Lurey* Notary Public.



KANSAS GEOLOGICAL SOCIETY
 KANSAS WELL LOG BUREAU - KANSAS WELL SAMPLE BUREAU
 KANSAS GEOLOGICAL SOCIETY BUILDING
 508 EAST MURDOCK - WICHITA, KANSAS

15.185.11370.0000

COMPANY **M. B. Arner**

SEC. **35** T. **21** R. **13**

FARM **Appl-Date**

NO. **3**

LOC. **SE SE NE**

TOTAL DEPTH **3681**

COUNTY **Stafford**
KANSAS


COMM. **4/29/54**

COMP. **5/9/54**

SHOT OR TREATED

CONTRACTOR **M. B. Arner**

ISSUED



CASING

20	10	
15	8	257'
12	6	
13	5	3672'

ELEVATION **1576 K.B.**

PRODUCTION

FIGURES INDICATE BOTTOM OF FORMATIONS

Surface Clay & Sand	220
Red Bed	288
Red Bed & Shale	700
Anhydrite	725
Shale, Shells & Salt	885
Shale & Shells	1500
Shale & Lime	3405
Lime	3510
Shale & Lime	3583
Chert & Lime	3635
Shale & Lime	3681

FORMATION TOPS (K.B. Meas.)

BROWN LINE	3311
LANSING	3329
SIMPSON	3620
ARBUCKLE	3670

I hereby certify that this is a true and correct log of the above described well as shown by the drilling reports.

M. B. ARNER

By *L. P. Sprouling*

STATE OF KANSAS |
 COUNTY OF SEDGWICK | SS:

Subscribed and sworn to before me, a notary public, in and for said County and State this 11th day of May, 1954.

Rose Lurvey
 Notary Public

My Commission expires February 13, 1956.

PLUGGING
 FILE SEC. 35 T. 21 R. 13a
 BOOK PAGE 37 LINE 35