

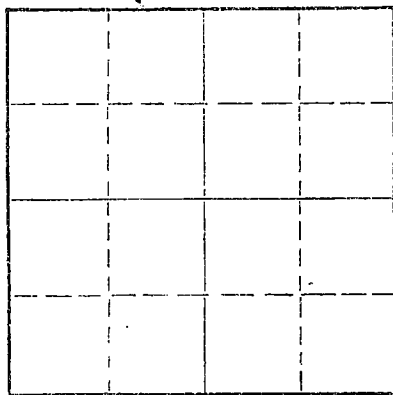
STATE OF KANSAS
STATE CORPORATION COMMISSION

Give All Information Completely
Make Required Affidavit
Mail or Deliver Report to:
Conservation Division
State Corporation Commission
212 No. Market
Wichita, Kansas

WELL PLUGGING RECORD

STAFFORD County. Sec. 35 Twp. 21 Rge. (E) 13 (W)

Location as "NE/CNW/SW" or footage from lines SW SE SW
Lease Owner A. L. ABERCROMBIE, INC.
Lease Name DRACH Well No. 3
Office Address 801 UNION CENTER - WICHITA, KANSAS
Character of Well (completed as Oil, Gas or Dry Hole) OIL
Date well completed SEPT. 5 19 53
Application for plugging filed 19
Application for plugging approved JULY 15 19 69
Plugging commenced AUGUST 7 19 69
Plugging completed AUGUST 29 19 69
Reason for abandonment of well or producing formation DEPLETED



If a producing well is abandoned, date of last production 19
Was permission obtained from the Conservation Division or its agents before plugging was commenced? YES

Name of Conservation Agent who supervised plugging of this well R. J. WARREN
Producing formation Depth to top Bottom Total Depth of Well 3677' Feet
Show depth and thickness of all water, oil and gas formations.

OIL, GAS OR WATER RECORDS

CASING RECORD

FORMATION	CONTENT	FROM	TO	SIZE	PUT IN	PULLED OUT
				10 3/4"	254'	NONE
				7"	3669'	2704.17'

Describe in detail the manner in which the well was plugged, indicating where the mud fluid was placed and the method or methods used in introducing it into the hole. If cement or other plugs were used, state the character of same and depth placed, from feet to feet for each plug set.

3677' - 3660' - SAND
3660' - 3630' - SIX SACKS CEMENT
3630' - Base - PUMPED 20 SACKS MUD & 100 SACKS CEMENT

RECEIVED
STATE CORPORATION COMMISSION
SEP 8 1969
CONSERVATION DIVISION
Wichita, Kansas

(If additional description is necessary, use BACK of this sheet)
Name of Plugging Contractor SANTA-FE PIPE & SUPPLY, INC.
Address BOX 562 - GREAT BEND, KANSAS

STATE OF KANSAS, COUNTY OF BARTON, ss.
T. L. Nutt (employee of owner) or (Notary Public) of the above-described well, being first duly sworn on oath, says: That I have knowledge of the facts, statements, and matters herein contained and the log of the above-described well as filed and that the same are true and correct. So help me God.

(Signature) [Signature]
BOX 562 - GREAT BEND, KANSAS (Address)

SUBSCRIBED AND SWORN TO before me this 5th day of September, 19 69

My commission expires July 31, 1970
Mary M. Guesnier Notary Public

CONTRACTOR'S WELL LOG

COMPANY: Musgrove Petroleum Corporation
 CONTRACTOR: Musgrove Petroleum Corporation
 FARM: DRACH #3
 LOCATION: SW SE SW Sec. 35-21S-13W
 Stafford County, Kansas.
 COMMENCED: August 16, 1953
 COMPLETED: August 28, 1953

0	35	Surface soil
35	230	Sand
230	254	Red bed
254	715	Red bed & sand
715	742	Anhydrite
742	945	Shale
945	1512	Shale & shells
1512	3620	Lime & shale
3620	3654	Shale
3654	3667	Shale & lime
3667	3671	Arbuckle
	3671	Total Rotary Depth


Set 10" surface pipe at 254' With 225 sacks cement.

Set 7" pipe at 3668' with 150 sacks of cement.


STATE OF KANSAS)
) SS
 COUNTY OF SEDGWICK)

I, GORDON L. KOELLING, do hereby certify that the above and foregoing is a true and correct copy of the log of the Drach #3, Section 35-21S-13W, Stafford County, Kansas, as reflected by the files of the Musgrove Petroleum Corporation.

MUSGROVE PETROLEUM CORPORATION


 Secretary-Treasurer

Subscribed and sworn to before me, a Notary Public, in and for Sedgwick County, Kansas, this 4th day of September, 1953.


 Notary Public

My commission expires July 16, 1955.

RECEIVED
 STATE CORPORATION COMMISSION
 JUL 15 1969
 CONSERVATION DIVISION
 Wichita, Kansas