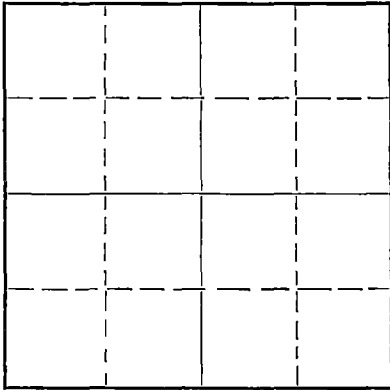


WELL PLUGGING RECORD

Give All Information Completely
Make Required Affidavit
Mail or Deliver Report to:
Conservation Division
State Corporation Commission
800 Blittsburg Building
Wichita, Kansas

NORTH



Locate well correctly on above
Section Plat

Stafford County. Sec. 28 Twp. 21 Rge. 13 (W) (NW NE SW)
Location as "NE/CNW $\frac{1}{4}$ SW $\frac{1}{4}$ " or footage from lines NW NE SW
Lease Owner Petroleum, Inc.
Lease Name P. L. Keenan 'A' Well No. 1
Office Address 100 Derby Building, Wichita, Kansas
Character of Well (completed as Oil, Gas or Dry Hole) Dry Hole
Date well completed July 21, 19 50
Application for plugging filed July 29, 19 50
Application for plugging approved July 27, 19 50
Plugging commenced July 21, 19 50
Plugging completed July 21, 19 50
Reason for abandonment of well or producing formation Dry Hole

If a producing well is abandoned, date of last production 19
Was permission obtained from the Conservation Division or its agents before plugging was commenced? Yes

Name of Conservation Agent who supervised plugging of this well Mr. Eldon Petty
Producing formation Depth to top Bottom Total Depth of Well 3480 Feet
Show depth and thickness of all water, oil and gas formations.

OIL, GAS OR WATER RECORDS


CASING RECORD

Formation	Content	From	To	Size	Put In	Pulled Out
				8 5/8"	231.85	None

Describe in detail the manner in which the well was plugged, indicating where the mud fluid was placed and the method or methods used in introducing it into the hole. If cement or other plugs were used, state the character of same and depth placed, from feet to feet for each plug set.

Filled hole with mud to 215'. Placed wooden plug @ 215'. Mixed and displaced through drill pipe 15 sacks of cement. Filled hole to 35' with mud and placed wooden plug @ 35'. Mixed and dumped 10 sacks cement, filling hole to bottom of cellar.

8-1-50



(If additional description is necessary, use BACK of this sheet)


Correspondence regarding this well should be addressed to Petroleum, Inc.
Address 100 Derby Building, Wichita, Kansas

STATE OF KANSAS, COUNTY OF SEDGWICK, ss.
Eric H. Jager (employee of owner) or (owner) of the above-described well,
being first duly sworn on oath, says: That I have knowledge of the facts, statements, and matters herein contained and the log of the above-described well as filed and that the same are true and correct. So help me God.

(Signature) Eric H. Jager
100 Derby Building, Wichita, Kansas
(Address)

SUBSCRIBED AND SWORN to before me this 29 day of July, 19 50.

My commission expires April 27, 1953 Ann Uhlschmidt Notary Public.



WELL LOG P. L. KEENAN 'A' #1

Petroleum, Inc., Lease Owner

Section 28, Twp. 21S, Rge. 13W

Garvey Oil, Contractor

Location: NW NE SW

Rotary Total Depth: 3480

County: Stafford, Kansas

Commenced: July 14, 1950

Production:

Completed: July 21, 1950

Elevation: 1904 D.F.

Casing: 231.85' of 8 5/8"

Figures below indicate bottom of formation:

30	Surface Soil		
95	Sand		
198	Clay & Shells	765	Anhydrite
220	Shale & Shells	3246	Heebner
782	Anhydrite	3262	Toronto
890	Red Bed	3277	Base Oread
1000	Shale & Shells	3372	Br. Lime
1780	Lime & Shale	3383	Lansing
1915	Lime		
2060	Lime & Shale		
2285	Shale & Shells		
2320	Lime		
2415	Shale & Shells		
2910	Shale & Lime		
3155	Lime & Shale		
3172	Shale		
3218	Lime		
3275	Lime & Shale		
3400	Lime		
3476	Lime		
3480	R. T. D.		

I hereby certify that this is a true and correct log of the above mentioned well.

PETROLEUM, INC.

Eric H. Jager
Eric H. Jager

STATE OF KANSAS)
: SS.
SEDGWICK COUNTY)

Subscribed to and sworn to before me, a Notary Public in and State this 24th day of July, 1950.

AUG 1 - 1950
STATE CORPORATION
COMMISSION
KANSAS

PLUGGING
FILE SEC 28 T 21 R 13
BOOK PAGE 18 LINE 24

Paul R. ...
Notary Public

My commission expires: April 27, 1953