

STATE OF KANSAS
STATE CORPORATION COMMISSION
200 Colorado Derby Bldg.
Wichita, Kansas 67202

Form CP-4
Rev. 12-15-80

WELL PLUGGING RECORD

Give All Information Completely
Make Required Affidavit

COUNTY Stafford SEC. 28 TWP. 21S RGE. 13 E/W
Location as in quarters or footage from lines:
NE SE NE

Lease Owner Phillips Petroleum Company
Lease Name Morrison 'A' Well No. 2
Office Address Box 287 Great Bend, Kansas 67530
Character of Well (Completed as Oil, Gas or Dry Hole): Dry Hole
Date Well Completed 6/5/81
Application for plugging filed 6/5/81
Plugging commenced 6/5/81
Plugging completed 6/5/81 9:30 a.m.
Reason for abandonment of well or producing formation _____

Locate Well
correctly on above
Section Platt.

Was permission obtained from the Conservation Division or it's
Agent's before plugging was commenced? Yes

Name of Conservation Agent who supervised plugging of this well Maurice V. Leslie

Producing formation _____ Depth to top _____ bottom _____ T.D. 3800'

Show depth and thickness of all water, oil and gas formations.

OIL, GAS OR WATER RECORDS

Casing Record

Formation	Content	From	To	Size	Put in	Pulled Out
	Surface	0	338	8-5/8"	yes	no

Describe in detail the manner in which the well was plugged, indicating where the mud fluid was placed and the method or methods used in introducing it into the hold. If cement or other plugs were used, state the character of same and depth placed, from _____ feet to _____ feet for each plug set.

1st plug @ 3800' with 35 sacks
2nd plug @ 3580' with 100 sacks
3rd plug @ 520' with 50 sacks
4th plug @ 385' with 40 sacks
Bridge @ 40' with 10 sacks
10 sacks in rathole
Job complete @ 9:30 a.m. 6/5/81

RECEIVED
STATE CORPORATION COMMISSION

JUN 15 1981

(If additional description is necessary, use BACK of this sheet)

Name of Plugging Contractor Slawson Drilling Company, Inc.

CONSERVATION DIVISION
Wichita, Kansas

STATE OF Kansas COUNTY OF Sedgwick, ss.

James C. Remsberg (employee of owner) or (owner or operator) of the above-described well, being first duly sworn on oath, says: That I have knowledge of the facts, statements, and matters herein contained and the log of the above-described well as filed and that the same are true and correct. So help me God.


(Signature)

James C. Remsberg
200 Douglas Bldg., Wichita 67202
(Address)

SUBSCRIBED AND SWORN TO before me this 11 day of June, 19 81

Mary Lou Taylor
Mary Lou Taylor Notary Public.

My Commission expires: January 17, 1985



DRILLERS LOG

OPERATOR: Phillips Petroleum Company
Box 287
Great Bend, Kansas 67530

WELL NAME: Morrison 'A' #2
NE SE NE Sec.28-21S-13W
Stafford County, Kansas

CONTRACTOR: Slawson Drilling Company, Inc.
200 Douglas Building
Wichita, Kansas 67202

COMMENCED: 5/31/81

COMPLETED: 6/5/81

RTD: 3800'

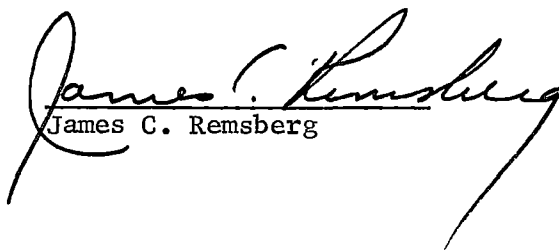
SURFACE CASING: 8-5/8" set at 338' with 295 sx

0' to 340' Sand & Shale
340' to 860' Shale
860' to 1485' Sand & Shale
1485' to 1900' Shale & Shells w/ Lime Stks.
1900' to 2295' Shale & Lime
2295' to 2615' Lime
2615' to 3800' Lime & Shale
RTD 3800'


STATE OF KANSAS

COUNTY OF SEDGWICK


I, James C. Remsberg, of the Slawson Drilling Company, Inc.
hereby state the above is an accurate copy of the Morrison 'A' #2 log
for Phillips Petroleum Company.


James C. Remsberg

Subscribed and sworn to me
this 10th day of June, 1981


Mary Lou Taylor, Notary

My commission expires January 17, 1985



RECEIVED
STATE CORPORATION COMMISSION

JUN 15 1981

CONSERVATION DIVISION
Wichita, Kansas