

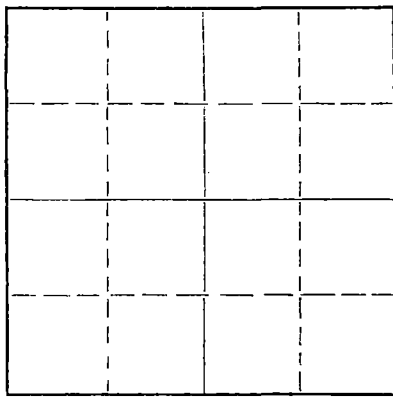
WELL PLUGGING RECORD

Give All Information Completely  
Make Required Affidavit  
Mail or Deliver Report to:  
Conservation Division  
State Corporation Commission  
211 No. Broadway  
Wichita, Kansas

Stafford

County. Sec. 28 Twp. 21S Rge. 13W (W)

Location as "NE/CNW/SW" or footage from lines. SE SE SE  
Lease Owner Natural Gas and Oil Corporation  
Lease Name J. Morrison Well No. 3  
Office Address Route #1 - Great Bend, Kansas  
Character of Well (completed as Oil, Gas or Dry Hole) Oil Well  
Date well completed July 6 19 51  
Application for plugging filed Feb. 6 19 56  
Application for plugging approved \_\_\_\_\_ 19 \_\_\_\_\_  
Plugging commenced February 21 19 56  
Plugging completed February 24 19 56  
Reason for abandonment of well or producing formation production depleted



Locate well correctly on above  
Section Plat

If a producing well is abandoned, date of last production. July 13 1955  
Was permission obtained from the Conservation Division or its agents before plugging was commenced? Yes

Name of Conservation Agent who supervised plugging of this well Brundage  
Producing formation Viola Depth to top 3646 Bottom 3668' Total Depth of Well 3729 Feet  
Show depth and thickness of all water, oil and gas formations. perforations

OIL, GAS OR WATER RECORDS

CASING RECORD

FORMATION	CONTENT	FROM	TO	SIZE	PUT IN	PULLED OUT
				8-5/8"	260'	None
				5-1/2"	3729'	3283'
				Lane Wells plug set at 3550'.		
				Casing perforated 3492' to 3496'.		

Describe in detail the manner in which the well was plugged, indicating where the mud fluid was placed and the method or methods used in introducing it into the hole. If cement or other plugs were used, state the character of same and depth placed, from \_\_\_\_\_ feet to \_\_\_\_\_ feet for each plug set.

Filled the hole with sand from 3550' to 3480' and ran 5 sacks of cement. Mudded the hole to 245', set a 10' rock bridge and ran 20 sacks of cement to fill to 180'. Mudded the hole to 45', set a 10' rock bridge and ran 10 sacks of cement on top. Plugging completed.

(If additional description is necessary, use BACK of this sheet)

Name of Plugging Contractor West Supply Co., Inc.  
Address Chase, Kansas

STATE OF KANSAS, COUNTY OF BARTON, ss.  
T. C. DAVIS (employee of owner) or (owner or operator) of the above-described

well, being first duly sworn on oath, says: That I have knowledge of the facts, statements, and matters herein contained and the log of the above-described well as filed and that the same are true and correct. So help me God.


(Signature) [Signature]

Route #1, Great Bend, Kansas  
(Address)

SUBSCRIBED AND SWORN to before me this 1st day of March, 19 56

My commission expires July 27, 1959

cc: State Corporation Commission  
New Orleans  
Wichita  
File



RECEIVED Notary Public.  
STATE CORPORATION COMMISSION

MAR 2 - 1956 3-2-56

CONSERVATION DIVISION  
Wichita, Kansas


WELL LOG BUREAU--KANSAS GEOLOGICAL SOCIETY  
508 East Murdock, Wichita, Kansas

Company- WESTGATE-GREENLAND OIL CO.  
Farm- Morrison No. 3

SEC. 28 T. 21 R. 13W  
SE SE SE

Total Depth. 3729 RB  
Comm. 6-12-51 Comp. 7-6-51  
Shot or Treated.  
Contractor. Harms & Knight Drlg. Co.  
Issued. 12-15-51

County Stafford  
KANSAS



CASING:

8 5/8" 260' cem. w/200 sx  
5 1/2" 3729' cem. w/50 sx

Elevation. 1890 DF

Production. 25 BO Temp. Prod.

Figures Indicate Bottom of Formations.

sand	85
sand hrd	125
shale & shells	185
sand	225
shale & shells	260
red bed	725
anhydrite	730
shale	838
shale & shells	1080
red bed & shale	1300
salt & shale	1480
shale & shells	1785
lime & shale	2360
shale & shells	2660
shale & lime	2920
lime	3115
shale & lime	3455
lime	3575
lime	3729
Total Depth RB	

Topo:	
Anhydrite	735
Heebner	3226
Brown Lime	3352
Lansing	3364
Shaley Conglomerate	3601
Cherty Congl.	3641

DST: 3643-58', open 1/2 hrs.  
gas in 45' min, rec. 420' oil.

Perf. 47 shots 3646-60' swab 1 1/2 BOPH  
200' off bottom.

Perf. 23 shots 3660-68, swab 30 BO  
in 20 hrs.

RECEIVED  
STATE CORPORATION COMMISSION  
FEB 8 1956  
CONSERVATION DIVISION  
Wichita, Kansas

PLUGGING  
FILE SEC. 28 T. 21 R. 13W  
BOOK PAGE 36 LINE 43