

STATE OF KANSAS  
STATE CORPORATION COMMISSION

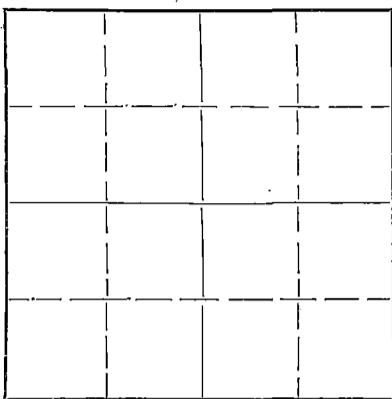
WELL PLUGGING RECORD

OR  
FORMATION PLUGGING RECORD

Strike out upper line  
when reporting plug-  
ging of formations.

Give All Information Completely  
Make Required Affidavit  
Mail or Deliver Report to:  
Conservation Division  
State Corporation Commission  
800 Bittling Building  
Wichita, Kansas

Stafford County. Sec. 28 Twp. 21S Rge. (E) 13 (W) 13  
Location as "NE 1/4 NW 1/4 SW 1/4" or footage from lines N.E. 7.8  
Lease Owner Berwick, Spruill, Harms, Inc.  
Lease Name Sears Well No. 1  
Office Address Box 184, Great Bend, Kansas  
Character of Well (completed as Oil, Gas or Dry Hole) Dry Hole  
Date well completed 11-17 19.48  
Application for plugging filed 11-17 19.48  
Application for plugging approved 11-17 19.48  
Plugging commenced 11-18 19.48  
Plugging completed 11-18 19.48  
Reason for abandonment of well or producing formation  
If a producing well is abandoned, date of last production 19  
Was permission obtained from the Conservation Division or its agents before plugging was com-  
menced? Yes



Locate well correctly on above  
Section Plat

Name of Conservation Agent who supervised plugging of this well C. D. Stough  
Producing formation Depth to top Bottom Total Depth of Well Feet  
Show depth and thickness of all water, oil and gas formations.

OIL, GAS OR WATER RECORDS

CASING RECORD

Formation	Content	From	To	Size	Put In	Pulled Out
		0	250	8 5/8"	11-7-48	

Describe in detail the manner in which the well was plugged, indicating where the mud fluid was placed and the method or methods used in introducing it into the hole. If cement or other plugs were used, state the character of same and depth placed, from feet to feet for each plug set.

Filled hole with heavy mud - Set plug @ 250' - Cemented with 15 sax cement -  
Set top plug at 30' - Cemented with 10 sax cement.

11-26-48  
RECEIVED  
NOV 26 1948  
STATE CORPORATION

(If additional description is necessary, use BACK of this sheet)  
Correspondence regarding this well should be addressed to Berwick, Spruill, Harms, Inc.  
Address Box 184, Great Bend, Kansas

STATE OF Kansas, COUNTY OF Barton, ss.  
(employee of owner) or (owner or operator) of the above-described well,  
being first duly sworn on oath, says: That I have knowledge of the facts, statements, and matters herein contained and the log of the above-  
described well as filed and that the same are true and correct. So help me God.


(Signature) [Signature]

Box 184, Great Bend, Kansas (Address)

SUBSCRIBED AND SWORN to before me this 23rd day of Nov, 1948

Mark V. Sandefur Notary Public

My commission expires Oct. 15, 1948



WELL LOG

Berwick, Spruill, Harms, Inc.  
Sears #1

Sec. 28 T.21s R.13w  
NE SE  
County: Stafford

Total Depth: 3749'  
Comm: 11-7-48 Comp: 11-17-48  
Contractor: Berwick, Spruill, Harms, Inc. Elevation: 1888  
Issued: 11-19-48 Rotary O-3749 Production: Dry

Casing Record: 264' 8 5/8" Cemented with 200 Sax  
Bulk Cement - Cement Circulated.

Figures Indicate Bottom of Formations.

cellar	5	
sand & shale	110	
shale & shells	370	
Red Bed	535	
Red Bed shale	740	
anhydrite lime	760	
Red Bed shale	1230	Tops:
salt & shells	1430	Lansing 3373
shale & shells	1600	Conglomerate 3624
shale & lime	1820	Total Depth 3749
lime, shale & chert	1940	
lime & shale	2310	
shale	2425	
shale & lime	3440	
lime	3490	
shale & lime	3698	
conglomerate	3749	

We hereby certify this to be a correct and accurate log of the above described well as shown by the Daily Drilling Reports.

BERWICK, SPRUILL, HARMS, INC.


BY J. W. Fairbank

Subscribed and sworn to before me this 24th day of Nov, 1948.

My Commission Expires:

Oct 15, 1951

Murd. V. Sanderson  
Notary Public



RECEIVED  
Conservation Div.  
NOV 26 1948  
STATE REGULATION  
COMMISSION  
KANSAS