

OR

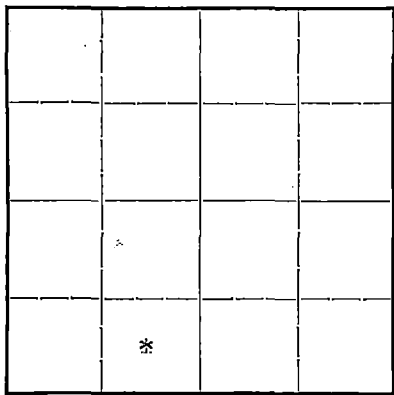
FORMATION PLUGGING RECORD

Strike out upper line when reporting plugging of formations.

Give All Information Completely
Make Required Affidavit
Mail or Deliver Report to:
Conservation Division
State Corporation Commission
800 Bittling Building
Wichita, Kansas

Stafford County. Sec. 3 Twp. 21 Rge. 11 (E) (W)

NORTH



Locate well correctly on above Section Plat

Location as "NE 1/4 NW 1/4 SW 1/4" or footage from lines
Lease Owner Cities Service Oil Company
Lease Name Sifers "A" Well No. 2
Office Address Bartlesville, Okla.
Character of Well (completed as Oil, Gas or Dry Hole)
Date, well completed September 1, 19 36
Application for plugging filed January 5, 19 42
Application for plugging approved January 6, 19 42
Plugging Commenced January 15, 19 42
Plugging Completed January 25, 19 42
Reason for abandonment of well or producing formation Unprofitable

If a producing well is abandoned, date of last production January 1, 19 42
Was permission obtained from the Conservation Division or its agents before plugging was commenced? YES

Name of Conservation Agent who supervised plugging of this well C. T. Alexander
Producing formation ARBUCKLE Depth to top 3325 Bottom 3338 Total Depth of Well 3338 Feet
Show depth and thickness of all water, oil and gas formations.

OIL, GAS OR WATER RECORDS


CASING RECORD

Formation	Content	From	To	Size	Put In	Pulled Out
	Cemented with	225	Sacks	12 1/2"	308'	NONE
	"	300	"	8 5/8"	3326'	2020'

Describe in detail the manner in which the well was plugged, indicating where the mud fluid was placed and the method or methods used in introducing it into the hole. If cement or other plugs were used, state the character of same and depth placed, from feet to feet for each plug set.

Plugged as follows:

- 3338 to 3325----- Reck
- 3325 to 3300----- 8 Sacks Cement
- 3300 to 308 ----- Heavy Mud
- 308 to 300 ----- Rock Bridges
- 300 to 285 ----- 17 Sacks Cement
- 285 to 30 ----- Heavy Mud
- 30 to 10 ----- Base of Cellar--15 Sacks Cement




(If additional description is necessary, use BACK of this sheet)

Correspondence regarding this well should be addressed to R. C. Hauber
Address Cities Service Oil Company, Great Bend, Kansas

STATE OF Kansas, COUNTY OF Barton, ss.
A. P. Bates (employee of owner) or (owner or operator) of the above-described well, being first duly sworn on oath, says: That I have knowledge of the facts, statements, and matters herein contained and the log of the above-described well as filed and that the same are true and correct. So help me God.

(Signature) A. P. Bates

SUBSCRIBED AND SWORN to before me this 10 day of February 19 42



2-11-42

My Commission Expires Sept. 26, 1942

My commission expires



15-185.01865.0000



CITIES SERVICE OIL COMPANY

PRODUCERS-REFINERS-MARKETERS OF PETROLEUM PRODUCTS

BARTLESVILLE
OKLAHOMA

Great Bend, Kansas
February 10, 1942

State Corporation Commission
Conservation Division
800 Bitting Building
Wichita, Kansas

Gentlemen:

Attached herewith is Well Plugging Record of the work done in connection with plugging and abandoning our Sifers "A" well No. 2, Section 3-21-11W, Stafford County, Kansas.

Very truly yours,

CITIES SERVICE OIL CO.

R. C. Hauber

EH:
Attach.

