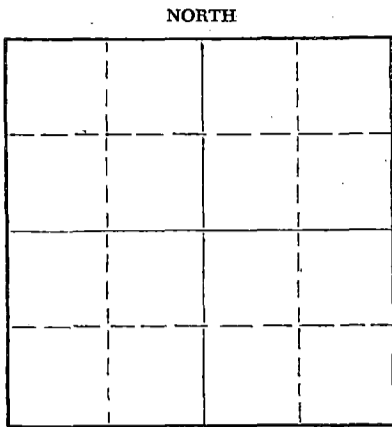


Give All Information Completely
Make Required Affidavit
Mail or Deliver Report to:
Conservation Division
State Corporation Commission
800 Bittling Building
Wichita, Kansas

WELL PLUGGING RECORD



Locate well correctly on above Section Plat

Stafford County. Sec. 5 Twp. 21 Rge. (E) 11 (W)
Location as "NE/CNW/SW" or footage from lines SE NW NW
Lease Owner Petroleum, Inc.
Lease Name HINNERS Well No. 1
Office Address 311 East Third, Wichita, Kansas
Character of Well (completed as Oil, Gas or Dry Hole) Dry Hole
Date well completed October 25 1955
Application for plugging filed October 25 1955
Application for plugging approved October 25 1955
Plugging commenced October 25 1955
Plugging completed October 25 1955
Reason for abandonment of well or producing formation Dry Hole

If a producing well is abandoned, date of last production 19
Was permission obtained from the Conservation Division or its agents before plugging was commenced? yes

Name of Conservation Agent who supervised plugging of this well Mr. M. A. Rives, Pratt, Kansas
Producing formation _____ Depth to top _____ Bottom _____ Total Depth of Well 3172 Feet
Show depth and thickness of all water, oil and gas formations.

OIL, GAS OR WATER RECORDS

CASING RECORD

FORMATION	CONTENT	FROM	TO	SIZE	PUT IN	PULLED OUT
				8-5/8"	283'	None

Describe in detail the manner in which the well was plugged, indicating where the mud fluid was placed and the method or methods used in introducing it into the hole. If cement or other plugs were used, state the character of same and depth placed, from _____ feet to _____ feet for each plug set.

Mudded up to 270' and set wooden plug, placed 1/3 sack hulls on top of plug followed by 20 sacks cement displaced through drill pipe. Mudded up to 35' and set second wooden plug and placed 1/3 sack hulls on top of plug. Filled hole to base of well cellar with 10 sacks cement.

(If additional description is necessary, use BACK of this sheet)

Name of Plugging Contractor Garvey Drilling Company
Address R. R. #2 - Great Bend, Kansas

STATE OF KANSAS, COUNTY OF SEDGWICK, ss.
Karl E. Becker (employee of owner) or (owner or operator) of the above-described well, being first duly sworn on oath, says: That I have knowledge of the facts, statements, and matters herein contained and the log of the above-described well as filed and that the same are true and correct. So help me God.

(Signature) Karl E. Becker
311 East Third, Wichita, Kansas (Address)

SUBSCRIBED AND SWORN TO before me this 25 day of October, 1955

My commission expires September 2, 1959
Frances Sloan Notary Public.

FRANCES SLOAN, Notary Public
My Commission expires Sept. 2, 1959

PLUGGING
FILE SEC-5 Twp. 21 R. 11 W
BOOK PAGE 12 LINE 21

11-10-55

WELL LOG

15.185.00804-0000

COMPANY **Petroleum, Inc.**

SEC. **5** T. **21** R. **11**

FARM **HINNERS**

NO. **1**

LOC. **SE NW NW**
990' FWL
990' FNL


TOTAL DEPTH **3472'**

COUNTY **Stafford**

COMM. **October 16, 1955**

COMP. **October 25, 1955**

CONTRACTOR **Garvey Drilling Company**



CASING **8-5/8" @ 283' w/200 sex**

ELEVATION **1808' DF**
1610' RB

PRODUCTION **D & A**

FIGURES INDICATE BOTTOM OF FORMATIONS

40	Soil & Sand
245	Sand & Shale
566	Red Bed
585	Anhydrite
603	Shale
3284	Lime & Shale
3400	Lime
3430	Conglomerate & Chert
3453	Conglomerate & Arbuckle
3472	Arbuckle

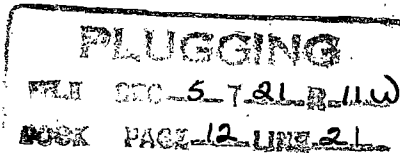
Sample Tops

Heobner:	2997	(-1187)
Toronto:	3017	(-1207)
Douglas:	3029	(-1219)
Brown Lime:	3121	(-1311)
Lansing:	3138	(-1328)
Conglomerate:	3384	(-1574)
Simpson:	3420	(-1610)
Arbuckle:	3443	(-1633)

R.T.D. 3472'

State of **KANSAS**

County of **SEDGWICK**



I, **Karl E. Becker**

of

Petroleum, Inc.

upon oath state that the above and foregoing is a true and correct copy of the log of the **HINNERS #1** well

Subscribed and sworn to before me this **31st** day of **October** 19 **55**

My Commission Expires: **September 2, 1959**

Karl E. Becker

Frances Sloan
NOTARY PUBLIC

FRANCES SLOAN, Notary Public
My Commission expires Sept. 2, 1959