

STATE OF KANSAS
STATE CORPORATION COMMISSION

WELL PLUGGING RECORD

OR
FORMATION PLUGGING RECORD

Strike out upper line when reporting plugging off formations.

Give All Information Completely
Make Required Affidavit
Mail or Deliver Report to:
Conservation Division
State Corporation Commission
800 Bitting Building
Wichita, Kansas

Rice County, Sec. 10 Twp. 21 Rge. (E) 7 (W)

Location as "NE $\frac{1}{4}$ NW $\frac{1}{4}$ SW $\frac{1}{4}$ " or footage from lines CE $\frac{1}{8}$ W $\frac{1}{8}$ NW $\frac{1}{4}$

Lease Owner Mid Plains Oil Corporation

Lease Name Deweese Well No. 21

Office Address Union National Bank Building - Wichita, Kansas.

Character of Well (completed as Oil, Gas or Dry Hole) Oil well

Date well completed May 4, 1939 19

Application for plugging filed March 15, 1943 19

Application for plugging approved March 16, 1943 19

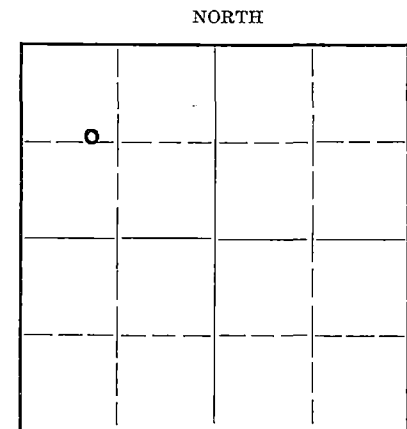
Plugging commenced 4-1-43 19

Plugging completed 4-19-43 19

Reason for abandonment of well or producing formation No Production

If a producing well is abandoned, date of last production May 20, 1942 19

Was permission obtained from the Conservation Division or its agents before plugging was commenced? Yes



Locate well correctly on above Section Plat

Name of Conservation Agent who supervised plugging of this well Durkee, McPherson, Kan.

Producing formation Conglomerate Depth to top 3363 Bottom 3375 Total Depth of Well 3375 Feet

Show depth and thickness of all water, oil and gas formations.

OIL, GAS OR WATER RECORDS

CASING RECORD


Formation	Content	From	To	Size	Put In	Pulled Out
Conglomerate	Oil	3363	3375	10 3/4"	104'	None
				5 1/2"	3364'	2588'

Describe in detail the manner in which the well was plugged, indicating where the mud fluid was placed and the method or methods used in introducing it into the hold. If cement or other plugs were used, state the character of same and depth placed, from _____ feet to _____ feet for each plug set.

Mud 3375' to 3363'
Cement, 3363' to 3333'
Mud to 150'
Cement 150' to 105' 15 sax.
Mud to 8'
Cement @ 8' to base, 5 sax.

FILE NO. 20 21 74
PAGE 67 LINES 31

5-14-43



(If additional description is necessary, use BACK of this sheet)

Correspondence regarding this well should be addressed to Mid Plains Oil Corporation
Address Union National Bank Bldg., Wichita, Kan.

STATE OF Kansas, COUNTY OF Sedgwick, ss.
G. L. Steinberg & Company (employee of owner) or (operator) of the above-described well,

being first duly sworn on oath, says: That I have knowledge of the facts, statements, and matters herein contained and the log of the above-described well as filed and that the same are true and correct. So help me God.

(Signature) C. L. STEINBERG & CO. [Signature]
809 Petroleum Bldg.,
Wichita, Kansas. (Address)

SUBSCRIBED AND SWORN to before me this 3rd day of May 1943

My commission expires Nov 1 - 1945

[Signature] Notary Public.




MID PLAINS OIL CORP.
Frank DeWoes No. 1.

SEC. 10 T. 21 R. 7W
CEL W $\frac{1}{2}$ NW

Total Depth. 3375'
Comm. 4-11-39 Comp. 5-4-39
Shot or Treated.
Contractor. Jock Garden Cont. Co.
Issued. 7-8-39

County. Rice



CASING:
10 3/4" 104'
5 1/2" 3364'

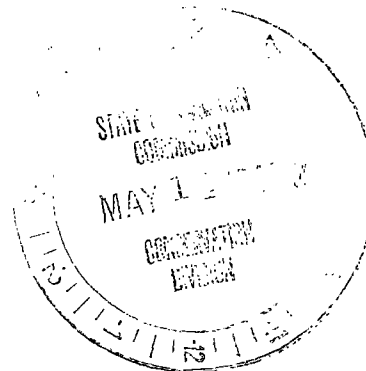
Elevation.

Production. Pot. 305 B.

Figures Indicate Bottom of Formations.

sand	66
red bed & shells	105
red bed	375
shale	610
salt	900
brkn lime	1340
lime	1440
brkn lime	1600
shale	1640
shale & shells	2185
shale & lime	2375
brkn lime	2450
lime	2695
brkn lime	2745
shale	2870
lime sh oil 3140-45	3105
lime & shale	3120
lime	3243
shale & lime	3340
brkn lime	3345
shale & red rock	3355
shale	3363
conglomerate HFO 3369	3375
Total Depth.	

PLUGGING
FILE 15.159.05395.0000
BOOK PAGE-67 LINE-31



MATERIAL REPORT

AND

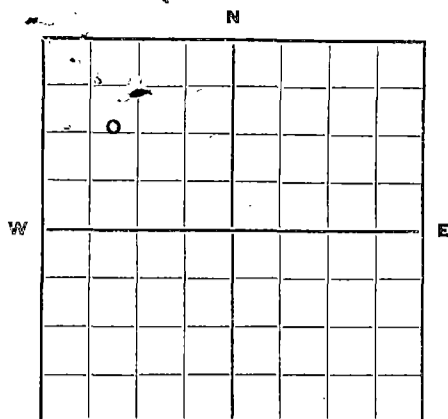
PLUGGING RECORD

Mail To: STATE CORPORATION COMMISSION
 Conservation Division
 800 Biting Building
 Wichita, Kansas

NOTICE: All questions on this form must be answered.

Company Operating Mid Plains Oil Corp.

Office Address 915 Union Nat'l. Bank Bldg., Wichita, Kansas.



Locate well correctly.

County Rice Sec. 10 Twp. 21 Rge. 7W

Farm Name Frank Dewees Well No. 1 Field Wherry

Well Location CE 1/2 W 1/2 NW 1/2

Name of Producing Sand Conglomerate Total Depth 3375

Commenced Plugging April 1, 1943 Finished April 19, 1943

DAILY AVERAGE PRODUCTION:

Initial Production: Oil 305 Gas None Water None

Production when Plugged: Oil 1 Gas None Water 7 Bbls.

Estimated Total Remaining Reserves Attributable to Well at Time Abandoned None

INFORMATION ON MATERIALS RECLAIMED FROM WELL

CASING, TUBING AND ROD DATA

Description	Size	Recovered		Junk		Reusable		Disposition Made Or To Be Made Of Usable Material
		Ft.	Tons	Ft.	Tons	Ft.	Tons	
2" 4.7# E.U.E.	2"	3390	8	None		3390	8	Used in other wells
17# E.W. Casing	5 1/2"	2588	22	None		2588	22	" " " "
3/4" Sucker Rods	3/4	3350	2 1/2	None		3350	2 1/2	" " " "
Pull Rods	7/8	700	3/4	None		700	3/4	" " " "

SURFACE EQUIPMENT

Quantity	Description	*Condition	Est. Tons	Disposition Made Or To Be Made Of Reclaimed Material
1	94' Drlg. Derrick	Good	9 1/2	To be used in drilling other wells
1	Underpull Pump Jack	Good	1	To be used in drilling Equipping new wells
2	210Bbl. Tanks	Good	6 1/2	To be used on other leases

* Usable, Usable with minor repairs, or junk.

MID PLAINS OIL CORPORATION

Date: May 4, 1943

Signed: By: [Signature]
 (For Operating Co.—Title)



10 21 7W
 67 31

It is very important that all questions on this form be answered, as this Department has been asked by the Petroleum Administration for War to supply data on well abandonments undertaken during the war.

This information is very essential in aiding the war effort; therefore, this Department is requiring this report to be mailed within 5 days after the abandonment of your well.

19-6756