

STATE OF KANSAS
STATE CORPORATION COMMISSION

WELL PLUGGING RECORD

OR
FORMATION PLUGGING RECORD


Strike out upper line when reporting plugging off formations.

Give All Information Completely
Make Required Affidavit
Mail or Deliver Report to:
Conservation Division
State Corporation Commission
800 Bittling Building
Wichita, Kansas

Rice County. Sec. 10 Twp. 21S Rge. 7 (EX) (W)

Location as "NE $\frac{1}{4}$ NW $\frac{1}{4}$ SW $\frac{1}{4}$ " or footage from lines. W NE
Lease Owner. Simon Lebow
Lease Name. Whinery "B" Well No. 1
Office Address. 807 Palace Bldg., Tulsa, Okla
Character of Well (completed as Oil, Gas or Dry Hole). oil
Date well completed. 19.
Application for plugging filed. Feb. 10, 1947 19.
Application for plugging approved. Feb. 11, 1947 19.
Plugging commenced. Feb. 23, 1947 19.
Plugging completed. Feb. 28, 1947 19.
Reason for abandonment of well or producing formation. no oil

NORTH



Locate well correctly on above Section Plat

If a producing well is abandoned, date of last production. 19.
Was permission obtained from the Conservation Division or its agents before plugging was commenced? YES

Name of Conservation Agent who supervised plugging of this well. Rual Durkee, McPherson, Kansas
Producing formation. Depth to top. Bottom. Total Depth of Well. Feet
Show depth and thickness of all water, oil and gas formations.


OIL, GAS OR WATER RECORDS

CASING RECORD

Formation	Content	From	To	Size	Put In	Pulled Out

Describe in detail the manner in which the well was plugged, indicating where the mud fluid was placed and the method or methods used in introducing it into the hole. If cement or other plugs were used, state the character of same and depth placed, from. feet to feet for each plug set.

Dumped 6 sacks of cement in bottom of hole. Shot pipe off at 2350'
Pulled pipe and filled hole up to 200'. Dumped 25 sacks of cement at 200'. Finished filling hole and put 8 sacks cement in top of surface pipe.



(If additional description is necessary, use BACK of this sheet)

Correspondence regarding this well should be addressed to. Simon Lebow
Address. 807 Palace Bldg., Tulsa, Okla.

STATE OF Oklahoma, COUNTY OF Tulsa, ss.
Simon Lebow (employee of owner) or (owner or operator) of the above-described well, being first duly sworn on oath, says: That I have knowledge of the facts, statements, and matters herein contained and the log of the above-described well as filed and that the same are true and correct. So help me God.

(Signature) Simon Lebow (Address)

SUBSCRIBED AND SWORN TO before me this 21st day of March, 1947

H. Anderson

Notary Public.

My commission expires May 19, 1948


21-871-s 9-45-6M PLUGGING
FILE SEC 10 T21 R2W
BOOK PAGE 96 LINE 25

MID PLAINS OIL CORP.
Whinery No. 1-B.

SEC. 10 T. 21 R. 7W
Cen $W\frac{1}{2}$ $W\frac{1}{2}$ $NE\frac{1}{4}$

Total Depth. 3377'
Comm. 4-20-38 Comp. 5-30-38
Shot or Treated.
Contractor. Jock Garden Cont. Co.
Issued. 7-16-38

County. Rice



CASING:
10 $\frac{3}{4}$ " 80'
7 " 3364'


Elevation.

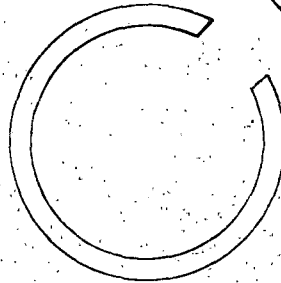
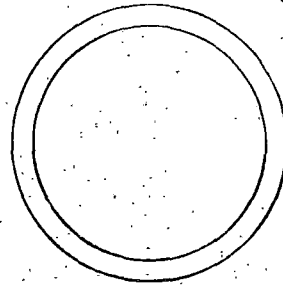

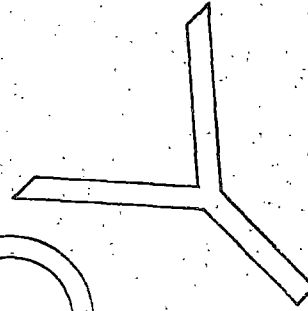
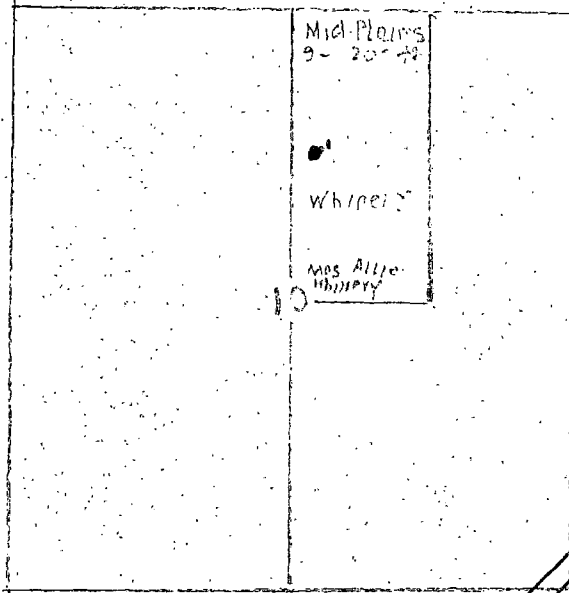
Production. Pot. 724 B.

Figures Indicate Bottom of Formations.

surface	12
wtr sand	65
red bed	78
lime shell	80
shale	200
shale & shells	555
shale	610
salt	990
brkn lime	1250
lime sdy sharp	1315
lime	1375
shale	1415
shale & lime	1520
shale & lime shells	1605
shale & shells	1780
shale	2090
shale & shells	2230
shale	2275
shale & shells	2330
shale	2385
brkn lime	2465
lime	2695
shale	2895
brkn lime	2905
lime	3245
lime B.	3285
brkn lime	3325
shale	3363
conglomerate	3376
red rock	3377
Total Depth.	

DRILLING
WELL NO. 10 T. 21 R. 7W
CEN. $W\frac{1}{2}$ $W\frac{1}{2}$ $NE\frac{1}{4}$
JOCK GARDEN CONT. CO.





10-21-7

10 21 7W
96 25

215-7W
Rice Co. RAN.

FEB - 4 1971



STATE OF KANSAS
STATE CORPORATION COMMISSION
CONSERVATION DIVISION
800 BITTING BUILDING
WICHITA, KANSAS

March 20, 1947

IN REPLY PLEASE
REFER TO THIS
SUBJECT

Well No. 1
Lease Whinery
Description $W\frac{1}{2}$ NE 10-21-7W
County Rice
File 96-25

Simon Lebow
1123 E. 25th St.
Tulsa, Oklahoma

Dear Sir:

The Rules and Regulations of the
KANSAS STATE CORPORATION COMMISSION
relative to well plugging, require the
item or items listed below to be filed
with this office.

Please furnish us with the _____
Well Plugging Record

for the above well.

STATE CORPORATION COMMISSION

T. A. MORGAN, DIRECTOR
CONSERVATION DIVISION

HA

BY: J. P. Roberts
J. P. ROBERTS

Under date of February 19th, we requested the Kansas
Well Log Bureau of Wichita to forward log on the above
well to your Mr. Durkee at McPherson, so in case you
will require copy of log, it can be obtained from him
as we are without copy of same in this office.

Simon Lebow