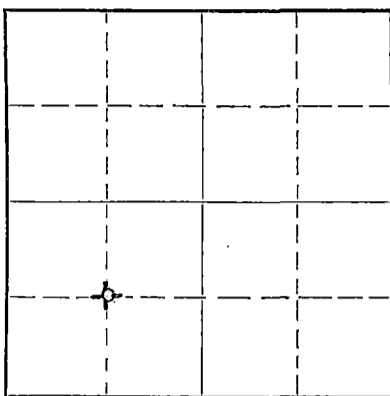


STATE OF KANSAS
STATE CORPORATION COMMISSION

WELL PLUGGING RECORD

Give All Information Completely
Make Required Affidavit
Mail or Deliver Report to:
Conservation Division
State Corporation Commission
800 Bittling Building
Wichita, Kansas

Rice County. Sec. 10 Twp. 21 Rge. 7W (H) (W)
Location as "NE/CNW 1/4 SW 1/4" or footage from lines Center SW 1/4
Lease Owner Pinsker Supply Company
Lease Name Johnson Well No. 1
Office Address 3255 North Broadway, Wichita, Kansas
Character of Well (completed as Oil, Gas or Dry Hole) Dry Hole
Date well completed April 8, 1950 19
Application for plugging filed July 12, 1950 19
Application for plugging approved July 12, 1950 19
Plugging commenced July 13, 1950 19
Plugging completed August 1, 1950 19
Reason for abandonment of well or producing formation Dry Hole



Locate well correctly on above
Section Plat

If a producing well is abandoned, date of last production none 19
Was permission obtained from the Conservation Division or its agents before plugging was commenced? Yes

Name of Conservation Agent who supervised plugging of this well Ruel Durkee, McPherson, Kansas
Producing formation Depth to top Bottom Total Depth of Well 3389 Feet
Show depth and thickness of all water, oil and gas formations.

OIL, GAS OR WATER RECORDS

CASING RECORD

Formation	Content	From	To	Size	Put In	Pulled Out
				8-5/8"	162'	

Describe in detail the manner in which the well was plugged, indicating where the mud fluid was placed and the method or methods used in introducing it into the hole. If cement or other plugs were used, state the character of same and depth placed, from feet to feet for each plug set.

Plugged back from 3389 feet to 3364 feet. Sand from 3360 feet to 3260 feet. Dumped 6 sacks of cement to 3260 feet. Filled with heavy mud to 165 feet. Rock from 165 feet to 155 feet. Dumped 15 sacks of cement to 155 feet. Mud from 155 feet to 10 feet. Rock and cement cap to surface.

RECORDED
INDEXED
AUG 8 1950
STATE CORPORATION COMMISSION
WICHITA, KANSAS
8-8-50

(If additional description is necessary, use BACK of this sheet)

Correspondence regarding this well should be addressed to Oakes Casing Pulling Service
Address R.R. 5, Box 45, Wichita, Kansas

STATE OF KANSAS, COUNTY OF SEDGWICK, ss.

(employee of owner) or (owner or operator) of the above-described well, being first duly sworn on oath, says: That I have knowledge of the facts, statements, and matters herein contained and the log of the above-described well as filed and that the same are true and correct. So help me God.

(Signature) William Smith
Box 906 Wichita Kansas
(Address)

SUBSCRIBED AND SWORN TO before me this 7th day of August, 1950
Seward S. Greider
Notary Public.

My commission expires Jan. 31, 1953
My commission expires
PLUGGING
285327855
50-10M
303 107 8 12 72
PAGE 15 LINE 30


KANSAS WELL LOG BUREAU --- KANSAS GEOLOGICAL SOCIETY
412 UNION NATIONAL BANK BUILDING - WICHITA, KANSAS

COMPANY Reno Petroleum Co., et al
FARM Johnson NO. 1

SEC. 10 T. 21 R. 7
LOC. SW SW

TOTAL DEPTH 3365
COMM. 3-28-50 COMP. 4-8-50
SHOT OR TREATED
CONTRACTOR Murfin Drilling Co.
ISSUED

COUNTY Rice



CASING

20 10
15 1/2 8 1/4 162'
12 1/2 6 3/4
13 3/8 5 1/4 3364'

ELEVATION

PRODUCTION

FIGURES INDICATE BOTTOM OF FORMATIONS

70 sand
120 red shale & shells
635 shale & shells
920 salt & shells
1060 shale-shells
1240 lime & shale
1255 shale
1385 lime
1670 shale-lime
1875 shale & lime shells
2480 lime-shale
2705 lime
2825 shale
2915 lime
2965 lime-shale
3110 lime
3355 lime-shale
3365 shale
T.D.

STATE OF KANSAS)
) SS:
SEDGWICK COUNTY)

RECEIVED
NON-DIV.
JUL 31 1950
SE. CORPORATION
COMMISSION
KANSAS


I, W. R. Murfin, of the Murfin Drilling Company, a partnership, contractor engaged for the drilling of the No. 1 Johnson well located in the SW SW of Section 10, Township 21, Range 7, Rice County, Kansas, upon oath state that the above and foregoing is a true and correct copy of the log of said well.

W. R. Murfin

Subscribed and sworn to before me this 25th day of April, 1950.

Notary Public

My Commission Expires: 3-5-52



T. D. 3436
PB 3389: Shut 30 0%
3364-89:
Send to Pull Dancer

Pinsker Supply Company

Oil Field Supplies

3255 North Broadway » P. O. Box 906
Phone 3-9771 WICHITA, KANSAS

August 3, 1950

Well Plugging Record

Rice County

Sec 8 Twp. 21 Rge 7W (W)

Location-C SW

Lease Owner-Pinsker Supply Company

Lease Name-Johnson Well No. 1

Lease owner address- 3255 N. Broadway, Wichita, Kansas

Character of Well-Abandoned Oil Well

Application for plugging filed-July 12, 1950

Application for plugging approved-July 12, 1950

Plugging commenced-July 13, 1950

Plugging completed-August 1, 1950

Plugging record-

Total dept.-3389

Plugged back to 3364

Sand from 3360 to 3260

6 sack cement 3260

Mud to 165

Rock 165 to 155

15 sack cement to 155

Mud 155 to 10

Rock & cement cap to surface

RECEIVED

Conservation Div.

AUG 8 - 1950

STATE CORPORATION
COMMISSION
KANSAS

Pinsker Supply Company

William Pinsker

*Bill, will you sign
the certificate well plugging
Record at our return?
J.P. K.*

Bill

RECEIVED

Conservation Div.

AUG 4 - 1950

STATE CORPORATION
COMMISSION
KANSAS