

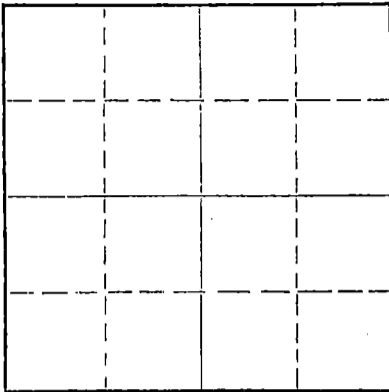
WELL PLUGGING RECORD

Give All Information Completely
Make Required Affidavit
Mail or Deliver Report to:
Conservation Division
State Corporation Commission
211 No. Broadway
Wichita, Kansas

Stafford County, Sec. 20 Twp. 21S Rge. 12W (E) (W)

Location as "NE/CNW/SW" or footage from lines SW SE NW
Lease Owner ALPINE OIL & ROYALTY CO., INCK
Lease Name Carroll Well No. 1
Office Address 800 Bitting Building, Wichita, Kansas
Character of Well (completed as Oil, Gas or Dry Hole) dry hole
Date well completed 10-9-62 19
Application for plugging filed 10-9-62 19
Application for plugging approved 10-9-62 19
Plugging commenced 10-9-62 19
Plugging completed 10-9-62 19
Reason for abandonment of well or producing formation non-productive

NORTH



Locate well correctly on above
Section Plat

If a producing well is abandoned, date of last production 19
Was permission obtained from the Conservation Division or its agents before plugging was commenced? yes

Name of Conservation Agent who supervised plugging of this well W. L. Lackamp
Producing formation _____ Depth to top _____ Bottom _____ Total Depth of Well 3625 Feet
Show depth and thickness of all water, oil and gas formations.

OIL, GAS OR WATER RECORDS

CASING RECORD

FORMATION	CONTENT	FROM	TO	SIZE	PUT IN	PULLED OUT
				283'	8 5/8	Cemented

Describe in detail the manner in which the well was plugged, indicating where the mud fluid was placed and the method or methods used in introducing it into the hole. If cement or other plugs were used, state the character of same and depth placed, from _____ feet to _____ feet for each plug set.

Heavy mud from total depth to 180 feet; solid plug of wood and hulls and 25 sacks cement through drill pipe, mud to 35 feet, solid plug of wood and hulls and 10 sacks cement and 2 sacks cement in rat hole

RECEIVED
STATE CORPORATION COMMISSION
JUL 11 1963
CONSERVATION DIVISION
Wichita, Kansas

Name of Plugging Contractor Quaker Drilling Co., Inc. (If additional description is necessary, use BACK of this sheet)
Address 800 Bitting Building, Wichita, Kansas

STATE OF Kansas, COUNTY OF Sedgwick, ss.
Thomas M. McCaul (employee of owner) or (owner or operator) of the above-described well, being first duly sworn on oath, says: That I have knowledge of the facts, statements, and matters herein contained and the log of the above-described well as filed and that the same are true and correct. So help me God.

(Signature) Thomas M. McCaul
800 Bitting Bldg, Wichita, Ks. (Address)

SUBSCRIBED AND SWORN TO before me this 10th day of July, 19 63

My commission expires August 10, 1965
Notary Public.



15.185.11326.0000

RECEIVED
STATE CORPORATION COMMISSION

JUL 11 1963

CONSERVATION DIVISION
Wichita, Kansas

WELL LOG

ALPINE OIL & ROYALTY CO., INC.

Commenced: 10-2-62

Contractor: Quaker Drilling Co., Inc.

Completed: 10-9-62

Carroll No. 1
SW SE NW Sec. 20-21S-12W
Stafford County, Kansas

Elevation: 1862 K. B.

Production: D & A

Casing Record


Set 8 5/8" casing at 283 feet with 275 sacks cement

(Figures Indicate the Bottom of the Formations)


FORMATION	DEPTH	FORMATION TOPS	
Sand	230	Heebner	3119 -1257
Shale	283	Brown Lime	3251 -1389
Red Bed, Shale and Sand	670	Lansing	3267 -1405
Anhydrite	695	Base of Kansas City	3488 -1626
Red Bed	740	Viola	3499 -1637
Shale and Shells	1410	Simpson	3562 -1700
Shale and Lime	3290	Arbuckle	3615 -1753
Lime	3499	Rotary Total Depth	3625 -1763
Cherty Shale	3564		
Lime and Shale	3625		

We hereby certify the foregoing to be a true and correct copy of the Driller's Log of the well drilled in the SW SE NW of Section 20, Township 21 South, Range 12 West, Stafford County, Kansas.

QUAKER DRILLING CO., INC.

By: 

SUBSCRIBED AND SWORN to before me a Notary Public this 10th day of July, 1963.


Virginia Mundell, Notary Public

MY COMMISSION EXPIRES:
August 10, 1965