

STATE OF KANSAS  
STATE CORPORATION COMMISSION

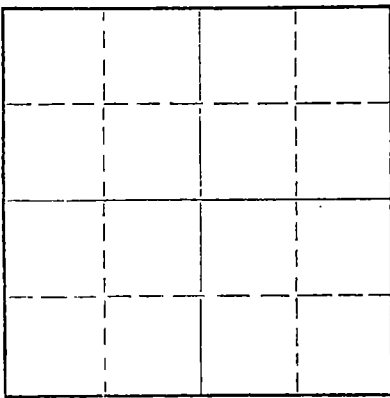
Form CP-4

Give All Information Completely  
Make Required Affidavit  
Mail or Deliver Report to:  
Conservation Division  
State Corporation Commission  
212 No. Market  
Wichita, Kansas 67202

WELL PLUGGING RECORD

Finney County, Sec. 9 Twp. 21S Rge. (E) 34 (W)

Location as "NE/CNW/SW" or footage from lines C NW SE  
Lease Owner I. Wayne Woolsey - Anadarko, et al.  
Lease Name Atlantic Richfield Well No. 1  
Office Address 514 Petroleum Bldg., Wichita, Kansas 67202  
Character of Well (completed as Oil, Gas or Dry Hole) Dry Hole  
Date well completed November 27, 19 72  
Application for plugging filed 19  
Application for plugging approved 19  
Plugging commenced November 27, 19 72  
Plugging completed November 27, 19 72  
Reason for abandonment of well or producing formation Dry Hole



Locate well correctly on above  
Section Plat

If a producing well is abandoned, date of last production 19  
Was permission obtained from the Conservation Division or its agents before plugging was commenced? Yes (Edgar Eves of Sublette)

Name of Conservation Agent who supervised plugging of this well  
Producing formation Depth to top Bottom Total Depth of Well 4900 Feet  
Show depth and thickness of all water, oil and gas formations.

OIL, GAS OR WATER RECORDS

CASING RECORD

FORMATION	CONTENT	FROM	TO	SIZE	PUT IN	PULLED OUT
	Surface	0	397'	8-5/8"	397'	None
	Casing.					

Describe in detail the manner in which the well was plugged, indicating where the mud fluid was placed and the method or methods used in introducing it into the hole. If cement or other plugs were used, state the character of same and depth placed, from feet to feet for each plug set.

Heavy Mud from Total Depth to 700 Feet,  
35 sax Cement Plug; Mud to 290 Feet,  
30 sax Cement, 1/2 sax Hulls and Plug  
Bridged @ 40 Feet; 15 sax Cement to  
Base of Cellar; 2 sax Cement in Rat  
Hole. Job completed @ 4:00 P.M.

RECEIVED  
STATE CORPORATION COMMISSION  
NOV 30 1972  
CONSERVATION DIVISION  
Wichita, Kansas

(If additional description is necessary, use BACK of this sheet)  
Name of Plugging Contractor Sun Oil Well Cementing, Inc.  
Address Box 159, Great Bend, Kansas 67530


STATE OF KANSAS, COUNTY OF SEDGWICK, ss.  
Clarence Michael of Sage Drilling Co. (employee of owner) or (owner or operator) of the above described well being first duly sworn on oath, says: That I have knowledge of the facts, statements, and matters herein contained and the log of the above described well as filed and that the same are true and correct. So help me God.

(Signature) Clarence Michael  
500 Bitting Bldg., Wichita, Kansas  
(Address)

SUBSCRIBED AND SWORN TO before me this 29th day of November, 19 72.

Louise K. Whitted  
Louise K. Whitted - Notary Public.

My commission expires November 26, 1974.



DRILLERS LOG

ATLANTIC RICHFIELD NO. 1

CASING RECORD:	OPERATOR:	I. Wayne Woolsey, Anadarko, et al.	DESCRIPTION:
8-5/8" @ 397' w/275 sax cement	CONTRACTOR:	Sage Drilling Co.	C NW SE Sec. 9-21S-34W Finney Co., Kansas
TOTAL DEPTH:	COMMENCED:	November 8, 1972	ELEVATION: 2996KB
4900'	COMPLETED:	November 27, 1972	


<u>FORMATION</u>	<u>FROM</u>	<u>TO</u>	<u>REMARKS</u>
Top Soil, Sand & Shale	0	402	
Shale	402	1620	
Shale & Sand	1620	2053	
Stone Corral	2053	2061	
Shale & Lime	2061	2580	
Lime & Shale	2580	2690	
Shale & Lime	2690	2735	
Lime & Shale	2735	3605	
Lime	3605	4215	
Lime & Shale	4215	4350	
Lime	4350	4580	
Lime & Shale	4580	4610	
Lime	4610	4722	
Lime & Shale	4722	4790	
Lime	4790	4900	D&A

RECEIVED  
STATE CORPORATION COMMISSION  
NOV 30 1972  
CONSERVATION DIVISION  
Wichita, Kansas

I certify that this is a true and correct copy of the above log to the best of my knowledge.

SAGE DRILLING CO., INC.

BY Clarence Michael  
Clarence Michael



Subscribed and sworn to before me this 29th day of November, 1972.

Louise K. Whitted  
Louise K. Whitted, Notary Public

My commission expires:  
November 26, 1974.