

WELL PLUGGING RECORD

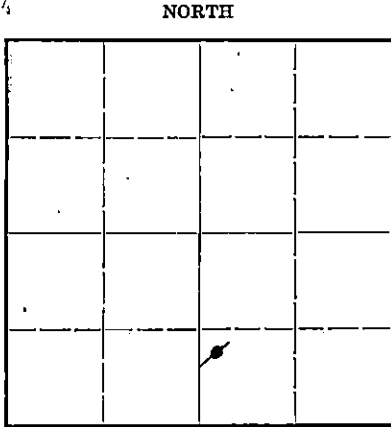
STATE OF KANSAS
STATE CORPORATION COMMISSION

Give All Information Completely
Make Required Affidavit
Mail or Deliver Report to:
Conservation Division
State Corporation Commission
800 Bittling Building
Wichita, Kansas

OR
FORMATION PLUGGING RECORD

Strike out upper line
when reporting plug-
ging off formations.

Rice County. Sec. 5 Twp. 21 Rge. 7 ~~XX~~ (W)
Location as "NE 1/4 NW 1/4 SW 1/4" or footage from lines NW SW SE
Lease Owner El Dorado Refg. Company
Lease Name Gossman Well No. 1-B
Office Address Box 551, El Dorado, Kansas
Character of Well (completed as Oil, Gas or Dry Hole) Oil Well
Date well completed 11/7 19 47
Application for plugging filed 6/7 19 48
Application for plugging approved 6/8 19 48
Plugging commenced 6/28 19 48
Plugging completed 7/10 19 48
Reason for abandonment of well or producing formation Non-profitable Prod.
If a producing well is abandoned, date of last production 6/7 19 48
Was permission obtained from the Conservation Division or its agents before plugging was com-
menced? Yes



Locate well correctly on above
Section Flat

Name of Conservation Agent who supervised plugging of this well Ruel Durkee
Producing formation Conglomerate Depth to top 3326 Bottom 3346 Total Depth of Well 3346 Feet
Show depth and thickness of all water, oil and gas formations.


OIL, GAS OR WATER RECORDS

CASING RECORD

Formation	Content	From	To	Size	Put In	Pulled Out
Surface	Water			8-5/8	109'	--
Conglomerate	Oil	3326	3346	5 1/2"	3333'	2877'

Describe in detail the manner in which the well was plugged, indicating where the mud fluid was placed and the method or methods used in introducing it into the hole. If cement or other plugs were used, state the character of same and depth placed, from _____ feet to _____ feet for each plug set.

Filled hole with rock to 3325'
6 sacks cement at 3325'
Mud to 109'
Set bridge, ran 15 sacks cement at 109'
Mud to 15'
10 sacks cement to cap



(If additional description is necessary, use BACK of this sheet)

Correspondence regarding this well should be addressed to H. L. McQuiston
Address Box 551, El Dorado, Kansas

STATE OF KANSAS, COUNTY OF BUTLER, ss.
H. L. McQuiston (employee of owner) or (owner or operator) of the above-described well,

being first duly sworn on oath, says: That I have knowledge of the facts, statements, and matters herein contained and the log of the above-described well as filed and that the same are true and correct. So help me God.

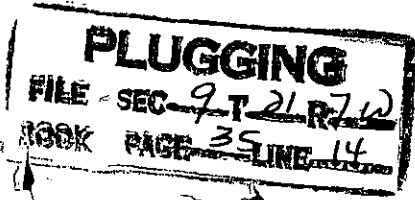
(Signature) *H. L. McQuiston*

El Dorado, Kansas (Address)

SUBSCRIBED AND SWORN to before me this 23rd day of July, 19 48

Ed Dickson
Notary Public.

My commission expires 3/15/50



C O P Y
WELL LOG

Company	El Dorado Refining Company El Dorado, Kansas	Location NW/c SW/4 SE/4
Contractor	Morrison Drilling Company, Inc. El Dorado, Kansas	Section 5 Twp. 21 Rge. 7 West
Farm	Gossman	County Rice
Well No.	B-#1	Production _____
Total Depth	3,333 feet	
Commenced	10/26/47	Completed 11/7/47

<u>From</u>	<u>To</u>	<u>Formation</u>	
0	106	Sand and Red Bed	
106	150	Shale and Shells	
150	170	Sand	Lansing 2883
170	270	Shale and Shells	Conglomerate 3326
270	450	Red Bed	T.D. 3346
450	1140	Shale and Shells	
1140	1175	Anhydrite	
1175	1200	Shale and Shells	
1200	1395	Lime and Shale	
1395	1415	Lime - Broken	
1415	1500	Fort Riley Lime	
1500	1550	Lime	
1550	2015	Lime and Shale	
2015	2345	Shale and Shells	
2345	2500	Shale and Lime	
2500	2580	Broken Lime	
2580	3145	Lime	
3145	3250	Lime and Shale	
3250	3294	Shale	
3294	3325	Lime	
3325	3333	Lime and shale	

I hereby certify that the above is a true and correct copy of the well log for El Dorado Refining Company, Gossman B-#1 Well completed November 7, 1947.

/s/ E. G. Cheney
E. G. Cheney
Vice President

STATE OF KANSAS)
) SS.
COUNTY OF BUTLER)

SUBSCRIBED AND SWORN TO, Before me the undersigned, a Notary Public in and for the County and State aforesaid this 14th day of November, 1947

/s/ Wm. Biles
Notary Public

My Commission expires January 10, 1951

