

STATE OF KANSAS
STATE CORPORATION COMMISSION

WELL PLUGGING RECORD

Give All Information Completely
Make Required Affidavit
Mail or Deliver Report to:
Conservation Division
State Corporation Commission
800 Bittling Building,
Wichita, Kansas

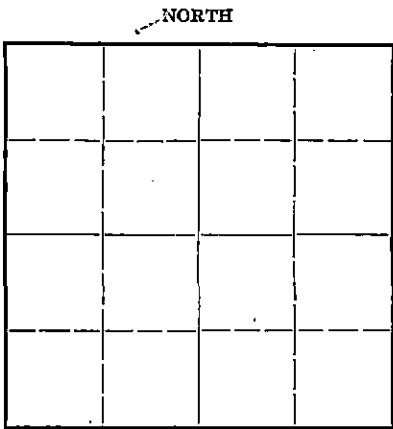
OR

FORMATION PLUGGING RECORD

Strike out upper line
when reporting plugging
of formations.

Rice County. Sec. 5 Twp. 21 Rge. 7 (E) E (W) NW

Location as "NE $\frac{1}{4}$ NW $\frac{1}{4}$ SW $\frac{1}{4}$ " or footage from lines E NW
Lease Owner Simon Lebow
Lease Name Oden #8 Well No. #8
Office Address 807 Palace Bldg., Tulsa, Oklahoma
Character of Well (completed as Oil, Gas or Dry Hole) Oil
Date well completed 19
Application for plugging filed 9/23/47 19
Application for plugging approved 9/24/47 19
Plugging commenced November 4, 1947 19
Plugging completed November 10, 1947 19
Reason for abandonment of well or producing formation dry hole



Locate well correctly on above
Section Plat

If a producing well is abandoned, date of last production 19
Was permission obtained from the Conservation Division or its agents before plugging was commenced? Yes

Name of Conservation Agent who supervised plugging of this well Mr. Ruell Durkee
Producing formation Conglomerate Depth to top 3347 Bottom 3366 Total Depth of Well 3366 Feet

Show depth and thickness of all water, oil and gas formations.


OIL, GAS OR WATER RECORDS

CASING RECORD

Formation	Content	From	To	Size	Put In	Pulled Out

Describe in detail the manner in which the well was plugged, indicating where the mud fluid was placed and the method or methods used in introducing it into the hole. If cement or other plugs were used, state the character of same and depth placed, from feet to feet for each plug set.

Dumped 6 sacks of cement at 3317'. Shot pipe at 2800' 2700', and got loose at 2600'. Pulled pipe and mudded hole to 150'. Dumped 30 sacks of cement at 150' and put 8 sacks of cement at top of surface pipe.




(If additional description is necessary, use BACK of this sheet)
Correspondence regarding this well should be addressed to Simon Lebow
Address 807 Palace Bldg., Tulsa, Oklahoma

STATE OF Oklahoma, COUNTY OF Tulsa, ss.
Simon Lebow (owner or operator) of the above-described well,
being first duly sworn on oath, says: That I have knowledge of the facts, statements, and matters herein contained and the log of the above-described well as filed and that the same are true and correct. So help me God.

(Signature) *Simon Lebow*
807 Palace Bldg., Tulsa, Oklahoma
(Address)

SUBSCRIBED AND SWORN to before me this 13th day of November, 1947.
Beatrice Hudson
Notary Public.

My commission expires 2-1-49



WELL LOG BUREAU - KANSAS GEOLOGICAL SOCIETY;
412 Union National Bank Bldg, Wichita, Kansas;


H.B. GARDEN.
Oden No. 8

SEC. 5 T. 21 R. 7W
SW SE NW

DEEPENING RECORD.

Total Depth. 3366
Comm. 9-18-37 Comp. 11-7-37
Shot or Treated.
Contractor. Jock Garden
Issued. 7-5-41

County Rice.



CASING.

12 1/2" 94'
7" 3317'

Elevation.

Production. Pot. 772 B.


Figures Indicate Bottom of Formations.

sand	60
red bed rock	100
red bed and shale	340
shale and shells	620
salt	850
shale and shells	985
shale lime shells	1355
shale	1375
shaly lime	1490
shale and lime	1565
lime	1630
broken lime	1700
shale	1735
shale and shells	1880
shale	2080
shale and lime	2175
shale and shells	2300
lime	2345
broken lime	2400
lime	2690
broken lime	2730
shale	2800
lime	2828
broken lime	2900
lime	3080
broken lime	3317
broken shale	3337
conglomerate	3347

Total Depth.

DEEPENING RECORD.

O.T.D. 3347
Comm. 5-14-41 Comp. 5-21-41
Prod. Pot. 25 bbls.
Conglomerate 3347- 3366 Total Depth.



PLUGGING
FILE SEC 5 T 21 R 7W
BOOK PAGE 135 LINE 22

15.159.19408.0001

H.B. GARDEN.
Oden #8

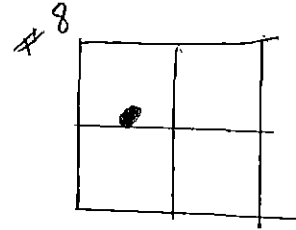
E NW/4

Sec. 5 T. 21 R 7W.
SW SE NW

County, Rice

DEEPENING RECORD.

Total Depth 3366
Comm 9-18-37 Comp. 11-7-37
Shot or Treated.
Contractor, Jock Garden
Issued 7-5-41



CASING:

12 1/2" 94'
7" 3317'

Elevation.


Production Pot. 772 B.

Figures Indicate Bottom of Formations:

sand	60
red bed rock	100
red bed and shale	340
shale and shells-	620
salt	850
shale and shells	985
shale lime shells	1355
shale	1375
sdy lime	1490
shale and lime	1565
lime	1630
broken lime	1700
shale	1735
shale and shells	1880
shale	2080
shale and lime	2175
shale and shells	2300
lime	2345
broken lime	2400
lime	2690
broken lime	2730
shale	2800
lime	2828
broken lime	2900
lime	3080
broken lime	3317
broken shale	3337
conglomerate	3347

Total Depth.
DEEPENING RECORD

O.T.D. 3347
Comm. 5-14-41 Comp. 5-21-41
Prod. Pot. 25Bbls.
Conglomerate 3347 - 3366 Total Depth,



PLUGGING
FILE SEC 5 T 21 R 7W
BOOK PAGE 135 LINE 22