

STATE OF KANSAS  
STATE CORPORATION COMMISSION

WELL PLUGGING RECORD

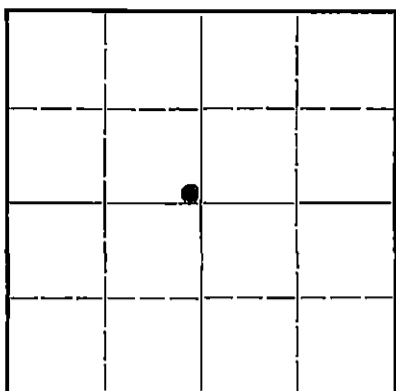
FORMATION PLUGGING RECORD

Give All Information Completely  
Make Required Affidavit  
Mail or Deliver Report to:  
Conservation Division  
State Corporation Commission  
800 Bittling Building  
Wichita, Kansas

OR

Strike out upper line  
when reporting plugging  
of formations.

NORTH



Locate well correctly on above  
Section Plat

Rice County. Sec. 5 Twp. 21 Rge. 7W (E) (W)  
Location as "NE1/4NW1/4SW1/4" or footage from lines Sec. 5 T. 21 R. 7W  
Lease Owner Simon Lebow  
Lease Name Oden E NW 5-21-7 Well No. #1  
Office Address 807 Palace Bldg, Tulsa, Oklahoma  
Character of Well (completed as Oil, Gas or Dry Hole) Oil  
Date well completed 7-2-39 19  
Application for plugging filed May 10, 1947 19  
Application for plugging approved May 10, 1947 19  
Plugging commenced November 8, 1947 19  
Plugging completed November 16, 1947 19  
Reason for abandonment of well or producing formation Non-Producing

If a producing well is abandoned, date of last production 19  
Was permission obtained from the Conservation Division or its agents before plugging was commenced? Yes

Name of Conservation Agent who supervised plugging of this well Ruel Durkee  
Producing formation conglomerate Depth to top Bottom Total Depth of Well 3358 Feet

Show depth and thickness of all water, oil and gas formations.


OIL, GAS OR WATER RECORDS

CASING RECORD

Formation	Content	From	To	Size	Put In	Pulled Out
congolmerate						

Describe in detail the manner in which the well was plugged, indicating where the mud fluid was placed and the method or methods used in introducing it into the hole. If cement or other plugs were used, state the character of same and depth placed, from feet to feet for each plug set.

Put 6 sacks of cement at 3320'. Shot pipe at 2900', 2800', and got loose at 2700'. Pulled pipe and mudded hole to 150'. Dumped 20 sacks of cement at 150' and put 8 sacks of cement at top of surface pipe.



(If additional description is necessary, use BACK of this sheet)

Correspondence regarding this well should be addressed to Simon Lebow  
Address 807 Palace Bldg, Tulsa, Oklahoma

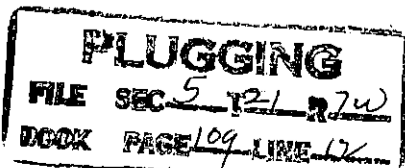
STATE OF Oklahoma, COUNTY OF Tulsa, ss.  
Simon Lebow (owner or operator) of the above-described well,  
being first duly sworn on oath, says: That I have knowledge of the facts, statements, and matters herein contained and the log of the above-described well as filed and that the same are true and correct. So help me God.

(Signature) *Simon Lebow*  
807 Palace Bldg, Tulsa, Oklahoma (Address)

SUBSCRIBED AND SWORN to before me this 26 day of November, 19 47

*A. Sanders*  
Notary Public.

My commission expires May, 19, 1948



15.159.05295.0000

WELL LOG BUREAU - KANSAS GEOLOGICAL SOCIETY.  
412 Union National Bank Bldg, Wichita, Kansas.

*Burt Self*  
*Hatchinson*  
*Kan*

H.B. GARDEN  
Well No. 1.

Sec. 5 T. 21 R. 7W.  
SEc NW

Total Depth. 3358  
Comm. 6-17-39 Comp. 7-2-39  
Shot or Treated.  
Contractor.  
Issued. 10-7-39

County Rice.



CASING.


12 1/2" 100'  
7" 3330'

Elevation.

Production Pot. 939 B.

Figures Indicate Bottom of Formations.

cellar	8
sand	60
red rock	90
shale	1035
lime	1227
lime and shale	1340
broken lime	1455
lime	1537
shale and shells	1630
lime	1705
lime shale broken	1780
lime	1841
shale and lime	1898
shale	2105
lime and shale	2145
shale	2150
shale and lime	2227
shale & shells	2280
lime	2301
broken lime	2320
lime	2360
broken lime	2420
lime	2615
shale	2640
lime	2686
lime and shale	2802
lime	2838
lime	2840
shale	2860
lime	3175
shale	3216
shale and lime	3312
shale	3330
conglomerate	3358
Total Depth.	



**PLUGGING**  
FILE SEC. 5 T. 21 R. 7W  
BOOK PAGE 109 LINE 12

