

STATE OF KANSAS  
STATE CORPORATION COMMISSION

WELL PLUGGING RECORD

FORMATION PLUGGING RECORD

Give All Information Completely  
Make Required Affidavit  
Make or Deliver Report to:  
Conservation Division  
State Corporation Commission  
800 Bittling Building  
Wichita, Kansas

OR

Strike out upper line  
when reporting plugging  
of formations.

E/2 NW -Rice County. Sec. 5 Twp. 21 Rge. 7 (W)

Location as "NE1/4NW1/4SW1/4" or footage from lines E/2 NW

Lease Owner Simon Lebow

Lease Name Walter J. Oden Well No. 6

Office Address 807 Palace Bldg., Tulsa, Okla.

Character of Well (completed as Oil, Gas or Dry Hole) oil

Date well completed 6-22-39 19

Application for plugging filed 2-26-47 19

Application for plugging approved 3-5-47 19

Plugging commenced 3-12-47 19

Plugging completed 3-12-47 19

Reason for abandonment of well or producing formation  
not producing suf. to pump

If a producing well is abandoned, date of last production 19

Was permission obtained from the Conservation Division or its agents before plugging was commenced? yes

Name of Conservation Agent who supervised plugging of this well Ruel Durkee

Producing formation conglomerate Depth to top Bottom Total Depth of Well 3336 Feet

Show depth and thickness of all water, oil and gas formations.

OIL, GAS OR WATER RECORDS

CASING RECORD

Formation	Content	From	To	Size	Put In	Pulled Out
				12 1/4"	100'	
				7"	3323'	

Describe in detail the manner in which the well was plugged, indicating where the mud fluid was placed and the method or methods used in introducing it into the hole. If cement or other plugs were used, state the character of same and depth placed, from feet to feet for each plug set.

Dumped 6 sacks of cement at 3324'. Got pipe loose at 2400'. Pulled pipe.  
Filled the hole full of mud to 150'. Dumped 25 sacks of cement at 150'.  
Finished mudding hole and put 8 sacks of cement at top of surface pipe.

(If additional description is necessary, use BACK of this sheet)

Correspondence regarding this well should be addressed to  
Address Simon Lebow, 807 Palace Building, Tulsa, Oklahoma

STATE OF \_\_\_\_\_, COUNTY OF \_\_\_\_\_, SS.

\_\_\_\_\_ (employee of owner) or (owner or operator) of the above-described well,  
being first duly sworn on oath, says: That I have knowledge of the facts, statements, and matters herein contained and the log of the above-described well as filed and that the same are true and correct. So help me God.

(Signature) \_\_\_\_\_

SUBSCRIBED AND SWORN to before me this 15th day of \_\_\_\_\_ 1947

My commission expires May 19, 1948

My commission expires \_\_\_\_\_

PLUGGING  
FILE SEC 5 T 21 R 7 W  
BOOK PAGE 29 LINE 10

4-10-47

Notary Public.


WELL LOG BUREAU - KANSAS GEOLOGICAL SOCIETY.  
412 Union National Bank Bldg, Wichita, Kansas.

H.B.GARDEN.  
Odon No. 6

SEC. 5 T. 21 R. 7W.  
CWL E 1/2 NW

Total Depth. 3336  
Comm. 5-25-39 Comp. 6-22-39  
Shot or treated.  
Contractor.  
Issued. 9-30-39

County Rico.



CASING.



12 1/2" 100' 7" 3323

Elevation  
Pot.  
Production. 823 B.


Figures Indicate Bottom of Formations.

sand	55
red rock	406
shale	610
salt	975
shale & gyp	1045
shale and sholls	1055
lime	1456
broken lime	1605
shale sholls	1856
lime and shale	1977
shale	2050
lime	2074
shale	2085
shale sholls	2165
lime and shale	2300
lime	2332
shale	2398
lime	2400
broken lime	2434
lime Topeka	2700
shale	2780
shale lime sholls	2845
lime	2867
shale sholls	2897
broken lime	2953
lime Kansas City	3042
chert and lime	3055
broken lime	3069
lime	3175
shale	3198
brkn lime	3216
lime	3290
shale and lime	3323
coro 3323-27	
1st gas and oil	3325
cong.	3336

Total Depth.  
well flowed steady 3331



	Lease	Oden
Description	E/2 NW 5-21-7W	Rice
	County	97-42
	File:	



RECORDED  
INDEXED  
FEB 17 1947