

STATE OF KANSAS
STATE CORPORATION COMMISSION

WELL PLUGGING RECORD

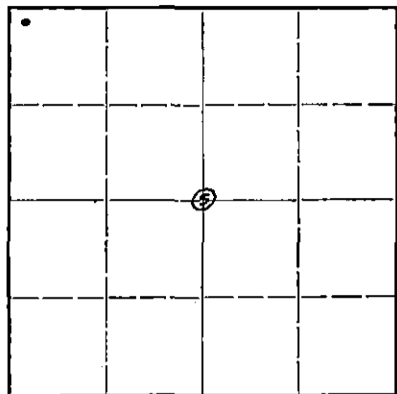
OR

FORMATION PLUGGING RECORD

Strike out upper line when reporting plugging of formations.

Give All Information Completely
Make Required Affidavit
Mail or Deliver Report to:
Conservation Division
State Corporation Commission
800 Bittling Building
Wichita, Kansas

NORTH



Locate well correctly on above Section Plat

Rice County, Sec. 5 Twp. 21 Rge. 7 (E) W (W)
Location as "NE 1/4 NW 1/4 SW 1/4" or footage from lines. NW 1/4, NW 1/4, NW 1/4
Lease Owner Francis Oil & Gas, Inc., et al.
Lease Name Oden Well No. 1
Office Address 902 Palace Building, Tulsa 3, Oklahoma
Character of Well (completed as Oil, Gas or Dry Hole) Oil
Date well completed August 6, 1937 19
Application for plugging filed April 10, 1944
Application for plugging approved April 20, 1944
Plugging commenced March 18, 1945
Plugging completed March 22, 1945
Reason for abandonment of well or producing formation Not Productive

If a producing well is abandoned, date of last production 19
Was permission obtained from the Conservation Division or its agents before plugging was commenced? Yes

Name of Conservation Agent who supervised plugging of this well Raul Durke
Producing formation Conglomerate Depth to top Bottom Total Depth of Well 3,334 Feet
Show depth and thickness of all water, oil and gas formations.



OIL, GAS OR WATER RECORDS

CASING RECORD

Formation	Content	From	To	Size	Put In	Pulled Out
Conglomerate				7" OD	3,321'	2690 7"

Describe in detail the manner in which the well was plugged, indicating where the mud fluid was placed and the method or methods used in introducing it into the hole. If cement or other plugs were used, state the character of same and depth placed, from 3,321 feet to feet for each plug set.

Hole was filled with mud to 150 feet from the top; 25 sacks of cement dumped at 150 feet; hole was filled to the top with mud and 8 sacks of cement put in top of hole.



(If additional description is necessary, use BACK of this sheet)

Correspondence regarding this well should be addressed to Francis Oil & Gas, Inc.
Address 902 Palace Building, Tulsa 3, Oklahoma

STATE OF Oklahoma, COUNTY OF Tulsa, ss.
Meyer C. Miller (employee of owner) or (owner or operator) of the above-described well,
being first duly sworn on oath, says: That I have knowledge of the facts, statements, and matters herein contained and the log of the above-described well as filed and that the same are true and correct. So help me God.

(Signature) Meyer C. Miller (President)

902 Palace Building, Tulsa 3, Oklahoma
(Address)

SUBSCRIBED AND SWORN to before me this 10th day of May, 1945.

G. Fred Little
Notary Public.

My commission expires November 3, 1946

~~Missouri Valley Gas Corporation~~
FRANCIS OIL & GAS, INC.

ODEN # 1

Total Dept. 3334
 Comm. July 11, 1937 Comp. Aug. 6, 1937
 Contractor L.J. Bodine

NW $\frac{1}{2}$ of NW $\frac{1}{2}$ of Section 5-213-7W

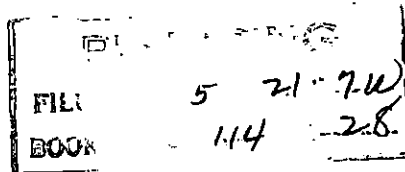
Rice County

Initial Tot. 2852

Casing
 10" 123'9"
 7" 3521'

Figures Indicate Bottom of Formations

Surface Clay	20	Shale	2810
Sand	60	Shale & Lime Shells	2825
Red Bed	100	Shale	2833
Shale	175	Shale & Lime Shells	2895
Red Bed	250	Shale	2900
Shale & Shells	535	Lime	2970
Red Bed & Gyp Rock	650	Shale	2975
Shale & Shells	800	Lime	3025
Salt & Shells	1005	Shale	3030
Shale & Shells	2015	Lime	3090
Lime	2030	Shale	3100
Shale & Lime Shells	2050	Lime	3215
Lime	2055	Shale & Lime Shells	3250
Shale	2120	Lime	3321
Lime	2135	Top Conglomerate	3321
Shale	2155	Total Dept.	3334
Lime	2190		
Shale & Lime Shells	2195		
Lime	2205		
Shale	2250		
Lime	2255		
Shale & Lime Shells	2290		
Shale	2295		
Lime	2305		
Shale	2310		
Lime	2335		
Shale & Lime Shells	2395		
Lime	2430		
Shale & Lime Shells	2450		
Lime	2455		
Shale	2460		
Shale & Lime Shells	2495		
Lime	2540		
Shale & Lime Shells	2555		
Lime	2598		
Shale & Lime Shells	2630		
Lime	2630		
Shale	2640		
Lime	2690		
Shale & Lime Shells	2735		
Lime	2744		
Shale & Lime Shells	2763		
Lime	2795		
Shale	2795		
Lime	2800		



15. 2