

STATE OF KANSAS  
STATE CORPORATION COMMISSION

WELL PLUGGING RECORD

Give All Information Completely  
Make Required Affidavit  
Mail or Deliver Report to  
Conservation Division  
State Corporation Comm.  
245 North Water  
Wichita, KS 67202

Ness County, Sec. 24 Twp. 20S Rge. 21W E/W  
Location as "NE/CNW $\frac{1}{4}$ /SW $\frac{1}{4}$ " or footage from lines  
C SW SW

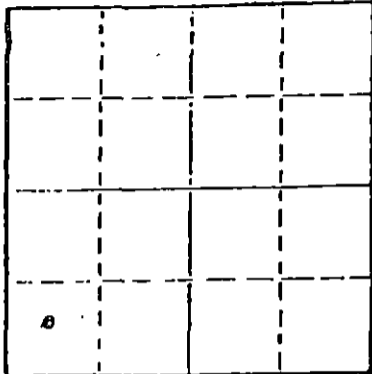
Lease Owner Martin Explorations  
Lease Name Rowland Well No. 1  
Office Address 527 Union Center Bldg., Wichita, Kansas 67202  
Character of Well (Completed as Oil, Gas or Dry Hole) dry hole

Date Well completed July 5, 1978 19  
Application for plugging filed July 5, 1978 19  
Application for plugging approved July 5, 1978 19  
Plugging commenced July 5, 1978 19  
Plugging completed July 5, 1978 19  
Reason for abandonment of well or producing formation dry hole

If a producing well is abandoned, date of last production 19

Was permission obtained from the Conservation Division or its agents before plugging was commenced? yes

Name of Conservation Agent who supervised plugging of this well Leo Massey  
Producing formation \_\_\_\_\_ Depth to top \_\_\_\_\_ Bottom \_\_\_\_\_ Total Depth of Well 4415'  
Show depth and thickness of all water, oil and gas formations.



Locate well correctly on above Section Plat

OIL, GAS OR WATER RECORDS

CASING RECORD

FORMATION	CONTENT	FROM	TO	SIZE	PUT IN	PULLED OUT

Describe in detail the manner in which the well was plugged, indicating where the mud fluid was placed and the method or methods used in introducing it into the hold. If cement or other plugs were used, state the character of same and depth placed, from \_\_\_\_\_ feet to \_\_\_\_\_ feet for each plug set. Hole plugged with 50-50 pozmix, 6% gel, as follows: 70 sacks @ 630', 20 sacks @ 240', hulls and 10 sacks @ 40'. Plug down @ 2:00 a.m., July 5, 1978.

RECEIVED  
STATE CORPORATION COMMISSION

SEP 22 1978

CONSERVATION DIVISION  
Wichita, Kansas

(If additional description is necessary, use BACK of this sheet) 9-22-78

Name of Plugging Contractor \_\_\_\_\_

STATE OF KANSAS COUNTY OF BARTON, ss.  
Kenneth J. Link (employee of owner) or (owner or operator)


of the above-described well, being first duly sworn on oath, says: That I have knowledge of the facts, statements, and matters herein contained and the log of the above-described well as filed and that the same are true and correct. So help me God.

(Signature) Kenneth J. Link President  
P. O. Box 355 Great Bend, Kansas 67530  
(Address)

SUBSCRIBED AND SWORN TO before me this 12th day of July, 19 78.

Loneita Barry  
Loneita Barry Notary Public.

My commission expires 3-28-80.



D R I L L E R S   L O G

#1 Rowland

CASING RECORD:  
7 jts. new 20#  
8-5/8" surface  
casing.

COMPANY:     MARTIN EXPLORATIONS  
CONTRACTOR:  Strata Drilling Company  
COMMENCED:   June 28, 1978  
COMPLETED:  July 5, 1978

DESCRIPTION:  C SW SW  
              Section 24-20S-21W  
              Ness County, Kansas  
ELEVATION:    2233' GL

TOTAL ROTARY  
DEPTH: 4415'

D & A

<u>FORMATION</u>	<u>FROM</u>	<u>TO</u>	<u>REMARKS</u>
Clay, rock, shale	0	298	Ran 7 jts. new 20# 8-5/8" surface casing; set and cemented @ 288' with 185 sacks, 2% gel, 3% C.C. Cement circulated. Plug down 3:45 a.m., June 29, 1978.  Ran 2 drill stem tests.  Hole plugged with 50-50 pozmix, 6% gel, as follows: 70 sacks @ 630', 20 sacks @ 240', hulls and 10 sacks @ 40'. Plug down @ 2:00 a.m., July 5, 1978.
Sand, Shale, red bed	298	1431	
Anhydrite	1431	1460	
Shale	1460	2180	
Lime and shale	2180	4415	

STATE OF KANSAS )  
                  ) ss  
COUNTY OF BARTON)

I certify that this is a true and correct copy of the above log to the best of my knowledge.


STRATA DRILLING COMPANY

*Kenneth J. Link*  
Kenneth J. Link, President

Sworn to and subscribed before me this 12th day of July, 1978.

My appointment expires 3-28-80.

*Loneita Barry*  
Loneita Barry, Notary Public



RECEIVED  
STATE CORPORATION COMMISSION  
SEP 22 1978  
CONSERVATION DIVISION  
Wichita, Kansas