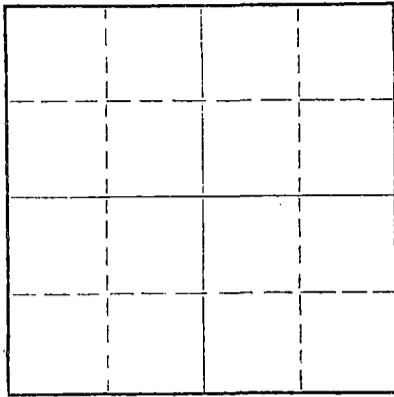


WELL PLUGGING RECORD

Give All Information Completely
Make Required Affidavit
Mail or Deliver Report to:
Conservation Division
State Corporation Commission
212 No. Market
Wichita, Kansas

NORTH



Locate well correctly on above
Section Plat

Ness County, Sec. 9 Twp. 20S Rge. 21 (E) (W)

Location as "NE/CNW/SW" or footage from lines 125' West C NW NW

Lease Owner Gear Petroleum Co.

Lease Name Beltz Well No. 1

Office Address 1325 Vickers KSB&T Building, Wichita, Kansas 67202

Character of Well (completed as Oil, Gas or Dry Hole) Oil Well

Date well completed March 20 1971

Application for plugging filed November 8 1978

Application for plugging approved November 8 1978

Plugging commenced November 8 1978

Plugging completed November 8 1978

Reason for abandonment of well or producing formation Depleted

If a producing well is abandoned, date of last production December 1975

Was permission obtained from the Conservation Division or its agents before plugging was commenced? Yes

Name of Conservation Agent who supervised plugging of this well Leo Massey

Producing formation Mississippi Osage Depth to top Bottom Total Depth of Well 4455 Feet

Show depth and thickness of all water, oil and gas formations.

OIL, GAS OR WATER RECORDS

CASING RECORD

FORMATION	CONTENT	FROM	TO	SIZE	PUT IN	PULLED OUT
				8 5/8"	372'	None
				5 1/2"	4447'	None

Describe in detail the manner in which the well was plugged, indicating where the mud fluid was placed and the method or methods used in introducing it into the hole. If cement or other plugs were used, state the character of same and depth placed, from feet to feet for each plug set.

35 sx cement from 4455' to 4175'
35 sx gel from 4175' to 600'
75 sx cement from 600' to surface

PLUGGING COMPLETE

RECEIVED
STATE CORPORATION COMMISSION
11-16-78
NOV 16 1978
CONSERVATION DIVISION
WICHITA, KANSAS

(If additional description is necessary, use BACK of this sheet)

Name of Plugging Contractor Halliburton

Address 410 Union Center Building, Wichita, Kansas 67202

STATE OF KANSAS, COUNTY OF SEDGWICK, ss.

R. James Gear, Owner of Gear Petroleum Co. (employee of owner) or (owner or operator) of the above-described well, being first duly sworn on oath, says: That I have knowledge of the facts, statements, and matters herein contained and the log of the above-described well as filed and that the same are true and correct. So help me God

(Signature) R. James Gear

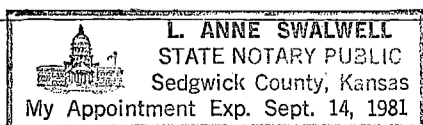
R. James Gear 1325 Vickers KSB&T Building

(Address)

SUBSCRIBED AND SWORN TO before me this 15th day of November, 1978

L. Anne Swalwell
L. Anne Swalwell Notary Public.

My commission expires



DRILLERS LOGBELTZ NO. 1

CASING RECORD:	OPERATOR: Brandt & Clark	DESCRIPTION:
8-5/8" @ 372' w/220 sax cement	CONTRACTOR: Sage Drilling Co.	125' West of the C NW NW
TOTAL DEPTH: 4455'	COMMENCED: March 10, 1971	Sec. 9-20S-21W Ness County, Kansas
	COMPLETED: March 20, 1971	

<u>FORMATION</u>	<u>FROM</u>	<u>TO</u>	<u>REMARKS</u>
Clay	0	41	
Sand & Shale	41	373	
Red Bed & Shale	373	935	
Dakota Sand	935	1145	
Red Bed & Shale	1145	1508	
Anhydrite	1508	1536	
Shale	1536	1777	
Shale & Red Bed	1777	2115	
Shale & Lime	2115	2425	
Lime & Shale	2425	3000	
Shale & Lime	3000	3140	
Lime & Shale	3140	3390	
Shale & Lime	3390	3695	
Lime & Shale	3695	3865	
Lime	3865	4065	
Lime & Shale	4065	4200	
Lime	4200	4352	
Lime & Shale	4352	4385	
Lime	4385	4453	
Chert	4453	4455	5½" @ 4443' w/100 sax; Second Stage 275 sax 1549' to Surface.

RECEIVED
STATE CORPORATION COMMISSION

NOV 16 1978


CONSERVATION DIVISION
Topeka, Kansas

I certify that this is a true and correct copy of the above log to the best of my knowledge.

SAGE DRILLING CO., INC.

By Clarence Michael

Subscribed and sworn to before me this 22nd day of March, 1971.



Louise K. Whitted
Louise K. Whitted, Notary Public

My commission expires:
November 26, 1974.