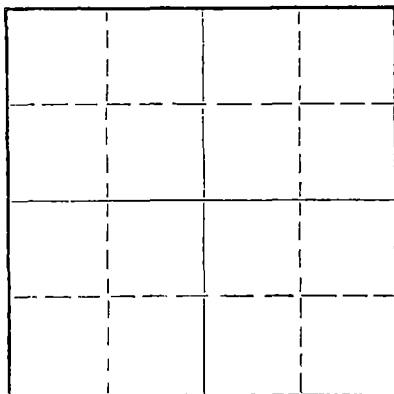


Give All Information Completely
Make Required Affidavit
Mail or Deliver Report to:
Conservation Division
State Corporation Commission
211 No. Broadway
Wichita, Kansas

WELL PLUGGING RECORD

NORTH



Locate well correctly on above
Section Plat

Pawnee County. Sec. 35 Twp. 20S Rge. 20W (E)(W)
Location as "NE/CNW/SW" or footage from lines C NE NW
Lease Owner Leben Drilling, Inc. & Okmar Oil Company
Lease Name Steffen Well No. 1
Office Address P. O. Box 486, Great Bend, Kansas 67530
Character of Well (completed as Oil, Gas or Dry Hole) Dry hole
Date well completed 11-29-64 19
Application for plugging filed 11-29-64 19
Application for plugging approved 11-29-64 19
Plugging commenced 11-29-64 19
Plugging completed 11-29-64 19
Reason for abandonment of well or producing formation Dry Hole

If a producing well is abandoned, date of last production _____ 19____
Was permission obtained from the Conservation Division or its agents before plugging was commenced? yes

Name of Conservation Agent who supervised plugging of this well Eldon Petty, Hays, Kansas
Producing formation _____ Depth to top _____ Bottom _____ Total Depth of Well 4330 Feet
Show depth and thickness of all water, oil and gas formations.

OIL, GAS OR WATER RECORDS

CASING RECORD

FORMATION	CONTENT	FROM	TO	SIZE	PUT IN	PULLED OUT
				8 5/8"	221'	none

Describe in detail the manner in which the well was plugged, indicating where the mud fluid was placed and the method or methods used in introducing it into the hole. If cement or other plugs were used, state the character of same and depth placed, from _____ feet to _____ feet for each plug set.

Plug @ 540' with 20 sacks cement
Plug @ 240' with 20 sacks cement
Plug 1/2 sack hulls 10 sacks cement

RECEIVED
STATE CORPORATION COMMISSION

DEC 2 1964

12-2-64

CONSERVATION DIVISION
Wichita, Kansas

(If additional description is necessary, use BACK of this sheet)

Name of Plugging Contractor Leben Drilling, Inc.
Address P. O. Box 486, Great Bend, Kansas 67530

STATE OF KANSAS, COUNTY OF BARTON, ss.
Leslie Kite (employee of owner) or (owner or operator) of the above-described well, being first duly sworn on oath, says: That I have knowledge of the facts, statements, and matters herein contained and the log of the above-described well as filed and that the same are true and correct. So help me God.

(Signature) Leslie Kite
P. O. Box 486, Great Bend, Kansas
(Address)

SUBSCRIBED AND SWORN TO before me this 1st day of December, 19 64

Wanda [Signature]
Notary Public.

My commission expires April 1, 1967


DRILLER'S LOG

COMPANY: Leben & Okmar
 CONTRACTOR: LEBEN DRILLING, INC.
 FARM: STEFFEN #1
 LOCATION: C NE NW Sec. 35-20S-20W
 PAWNEE COUNTY, KANSAS
 COMMENCED: 11-20-64
 COMPLETED: 11-29-64

0	20	Soil, Clay, Sand
20	115	Clay, Sand Streaks
115	221	Redbed
221	634	Shale, Redbed
634	645	Anhydrite
645	700	Redbed
700	835	Sand, Shale
835	1300	Redbed
1300	1790	Redbed, Shale
1790	2115	Shale with Lime Streaks
2115	3100	Lime, Shale
3100	3325	Lime, Shale with Chalk Streaks
3325	3615	Lime, Shale
3615	4260	Lime
4260	4330	Chert
	<u>4330</u>	<u>Rotary Total Depth - D. & A.</u>


Set 8 5/8" used surface casing @ 221' with 175 sacks 60-40 Posmix with Sunset

I, Leslie Kite, do hereby certify that the above and foregoing is a true and correct copy of the log of the Steffen #1 well, located Center of the Northeast Northwest of Section 35, Township 20 South, Range 20 West, Pawnee County, Kansas, as reflected by the files of Leben Drilling, Inc.


 Leslie Kite

STATE OF KANSAS)
) SS
 COUNTY OF BARTON)

Subscribed and sworn to before me, a Notary Public, in and for Barton County, Kansas, this 1st day of December, 1964.


 Ulanda Nichols

My Commission Expires
 April 1, 1967

RECEIVED
 STATE CORPORATION COMMISSION
 DEC 2 1964
 CONSERVATION DIVISION
 Wichita, Kansas