

WELL PLUGGING RECORD

Give All Information Completely
Make Required Affidavit
Mail or Deliver Report to:
Conservation Division
State Corporation Commission
212 North Market, Insurance Bldg.
Wichita, Kansas

Pawnee County, Sec. 35 Twp. 20S Rge. 19 ~~XX~~ (W)

Location as "NE/CNW%SW%" or footage from lines C SE NE

Lease Owner Sunray DX Oil Company

Lease Name D. Umberger Well No. 1

Office Address P. O. Box 729, Great Bend, Kansas

Character of Well (completed as Oil, Gas or Dry Hole) Dry Hole

Date well completed August 16 19 64

Application for plugging filed August 19 19 64

Application for plugging approved August 16 19 64

Plugging commenced August 16 19 64

Plugging completed August 16 19 64

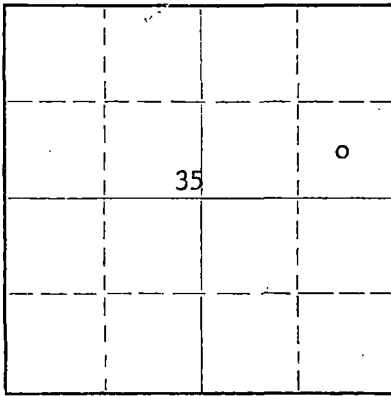
Reason for abandonment of well or producing formation _____

No commercial oil found

If a producing well is abandoned, date of last production _____ 19 _____

Was permission obtained from the Conservation Division or its agents before plugging was commenced? Yes

NORTH



Locate well correctly on above Section Plat

Name of Conservation Agent who supervised plugging of this well Eldon Petty, Hays, Kansas

Producing formation _____ Depth to top _____ Bottom _____ Total Depth of Well 4413 Feet

Show depth and thickness of all water, oil and gas formations.

OIL, GAS OR WATER RECORDS

CASING RECORD

FORMATION	CONTENT	FROM	TO	SIZE	PUT IN	PULLED OUT
Lansing Top		3763		8-5/8"	395	None
Base of K.C.		4004				
Mississippi Top		4314				

Describe in detail the manner in which the well was plugged, indicating where the mud fluid was placed and the method or methods used in introducing it into the hole. If cement or other plugs were used, state the character of same and depth placed, from _____ feet to _____ feet for each plug set.

Hole filled with 10# mud laden fluid from TD to 540. Pushed Halliburton wood plug to 540'. Cement plug, 25 sacks placed from 540' to 465'; cement plug, 25 sacks placed from 240' to 165'; and 1 sack hulls and cement placed from 40' to surface. All intervals between plugs filled with 10# mud laden fluid. Cementing was done by Halliburton Company.

RECEIVED
STATE CORPORATION COMMISSION

AUG 20 1964

CONSERVATION DIVISION
Wichita, Kansas

(If additional description is necessary, use BACK of this sheet)

Name of Plugging Contractor Donald Slavson Drilling Company

Address Wichita, Kansas

STATE OF KANSAS, COUNTY OF BARTON, ss.
C. C. SHREVE (employee of owner) or (owner or operator) of the above-described

well, being first duly sworn on oath, says: That I have knowledge of the facts, statements, and matters herein contained and the log of the above-described well as filed and that the same are true and correct. So help me God.

(Signature) C. C. Shreve
C. C. Shreve, District Manager
P. O. Box 729, Great Bend (Address)

SUBSCRIBED AND SWORN to before me this 19th day of August, 19 64

My commission expires February 22, 1967

D. L. Jackson
D. L. Jackson Notary Public.



WELL LOG

Company: Sunray DX Oil Company
503 Central Building
Wichita, Kansas

Farm: Umberger #1
SE NE, Sec. 35-20-19W
Pawnee County, Kansas

Total Depth: 4413' Elevation: 2203 K. B.

Commenced: August 3, 1964
Completed: August 16, 1964

Contractor: Slawson Drilling Company, Inc.

Casing: 8-5/8" @ 396' w/300 Sacks Pozmix

0-40	Surface Clay
40-745	Shale and shells
745-1250	Sand
1250-1708	Shale and shells
1708-2075	Shale and lime
2075-2390	Lime
2390-3440	Lime and shale
3440-3625	Chalky lime and shale
3625-3705	Shale, chalk and lime
3705-3840	Chalk and lime
3840-4055	Lime
4055-4116	Lime and shale
4116-4240	Lime
4240-4265	Sand
4265-4276	Lime and chert
4276-4341	Lime and shale
4341-4406	Lime
4406-4413	Lime
4413	Total Depth


RECEIVED
STATE CORPORATION COMMISSION

AUG 20 1964


CONSERVATION DIVISION
Wichita, Kansas

STATE OF KANSAS)
) SS:
COUNTY OF SEDGWICK)

I, DONALD C. SLAWSON, of the Slawson Drilling Company, Inc., upon oath state that the above and foregoing is a true and correct copy of the log of the Umberger #1 well.


Donald C. Slawson

Subscribed and sworn to before me this 18th day of August, 1964


Ella Priess, Notary Public

My Commission Expires;
August 25, 1964